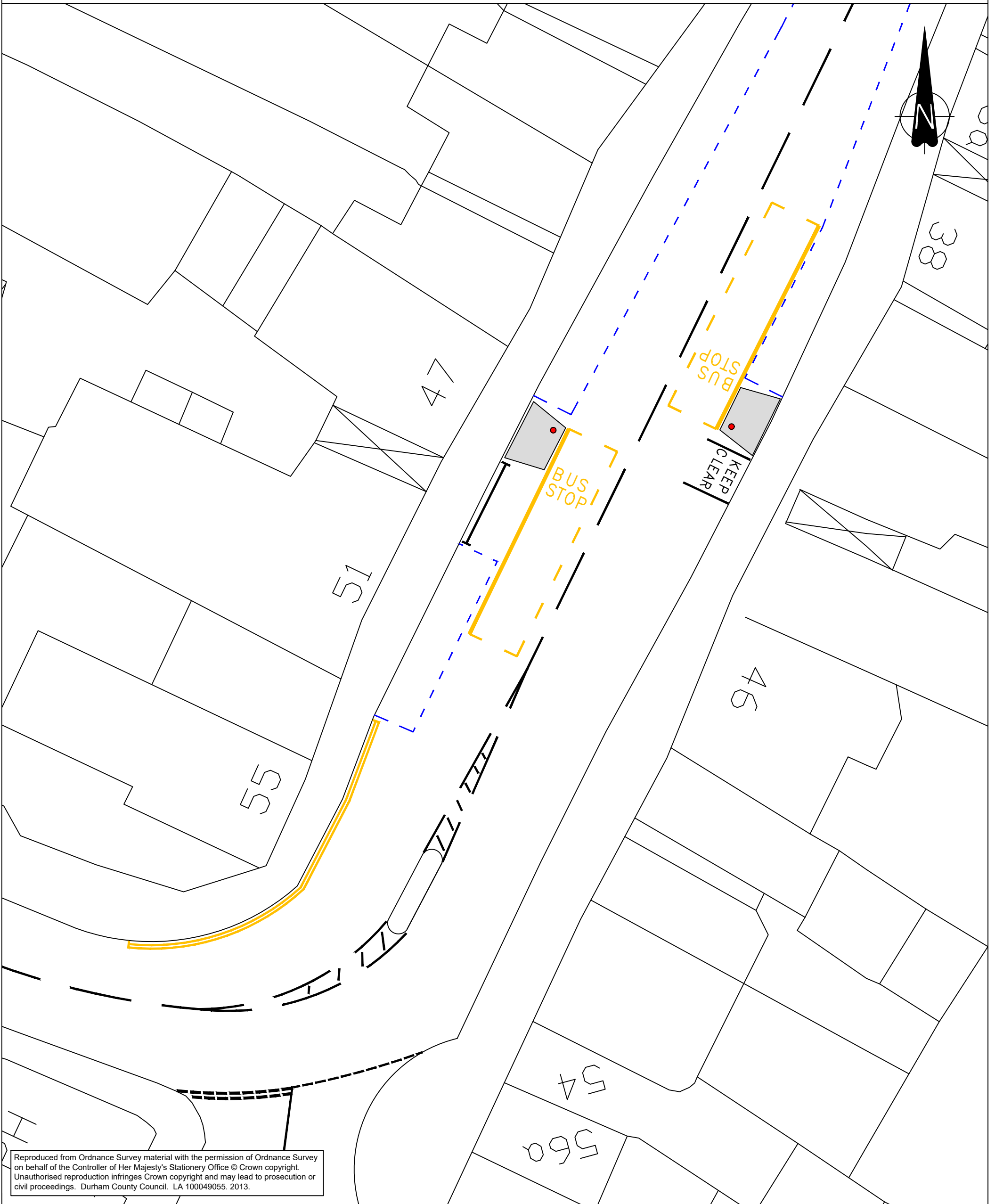








PATH:



Reproduced from Ordnance Survey material with the permission of Ordnance Survey on behalf of the Controller of Her Majesty's Stationery Office © Crown copyright. Unauthorised reproduction infringes Crown copyright and may lead to prosecution or civil proceedings. Durham County Council. LA 100049055. 2013.

-  Black lines show existing white lining (to remain)
-  Blue lines show proposed new white lining
-  Approximate location of bus stop pole and sign
-  New bus stop promontory / build out
-  Refresh existing 21m long bus stop box, lettering and clearway marking. Remove white keep clear markings throughout extent of bus stops
-  Install new double yellow lines around bend, in place of existing white zig zag lining



**STRATEGIC
TRAFFIC
MANAGEMENT**

**CORPORATE DIRECTOR OF
REGENERATION & ECONOMIC
DEVELOPMENT**

COUNTY HALL, DURHAM, DH1 5UQ

Project The Bank, Barnard Castle	
Drawing Bus Stop Promontories	
Scales 1:200 @ A3	Project/Drawing No. TM/40038/13/01
Rev.	