



Section 31A file reference number:

31A/4/09/016

THE HIGHWAYS ACT 1980 –
SECTION 31(6)

**DEPOSIT OF MAPS, STATEMENTS AND STATUTORY
DECLARATIONS SUMMARY SHEET**

Title and/or description of land referred to: Low Burnhall, Durham

District: Durham

Parish/ward: Durham City

Ordnance Survey grid reference (6 figure): NZ 268, 390

Land Post Code: DH1 3

Name and address of person who deposited the statement and map

Name: Woodland Trust

Landowner/agent/tenant for life/trustees (delete as applicable)

Address: Autumn Park
Dysart Road, Grantham
Lincolnshire

Post code: NG31 6LL

Date deposit of map and statement received: 19/10/2009

Date/s of statutory declaration:

Date current statutory declaration expires:

Notes:



**WOODLAND
TRUST**

Durham County Council
Environment
Access & Rights of Way Section
Durham County Council
County Hall
Durham
DH1 5UQ

The Woodland Trust

Autumn Park
Dysart Road
Grantham
Lincolnshire
NG31 6LL

Telephone

01476 581111

Facsimile

01476 590808

Website

www.woodlandtrust.org.uk

Our Ref: AMH/02127
16 October 2009

Dear Sir

DEPOSIT OF STATEMENT AND PLAN
HIGHWAYS ACT 1980 SECTION 31(6)

We, the Woodland Trust, a company limited by guarantee and registered charity no: 294344, of Autumn Park, Dysart Road, Grantham, Lincolnshire, have been since 26 April 2008 the owner within the meaning of the above section of the land known as **Low Burnhall, Durham** more particularly delineated on the Plan accompanying this Statement and thereon edged red.

The ways coloured purple on the said plan have been dedicated as footpaths.

No other ways over the land have been dedicated as highways.

At the present time we have no intention of dedicating any further public rights of way over our property.

The deposit comprises this Statement and the accompanying Plan.

Yours faithfully

Averil Harold (Mrs)
Legal Officer authorised to sign on behalf of the Woodland Trust

Enc.

Woodland Trust
tree for all

Low Burnhall



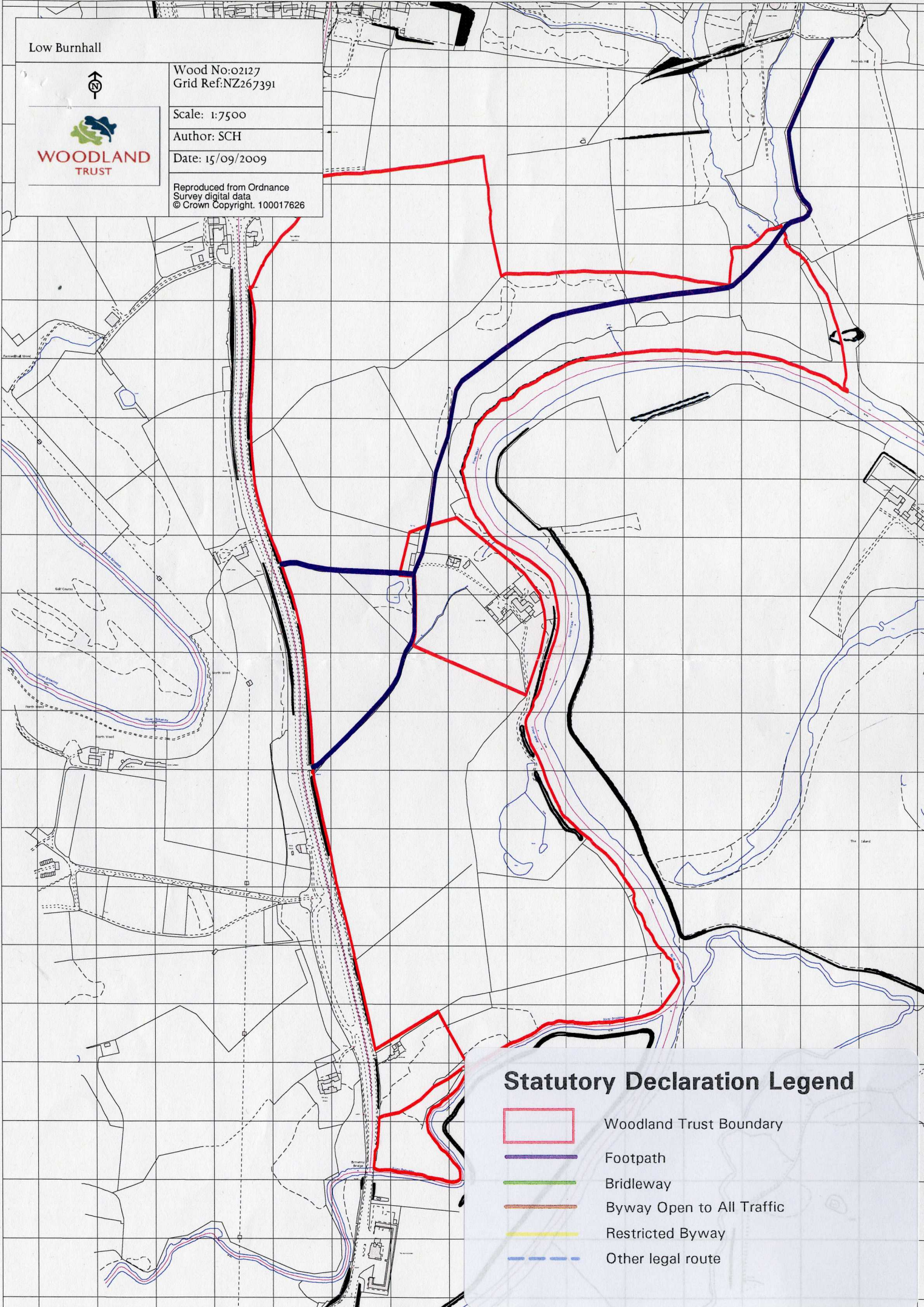
Wood No:02127
Grid Ref:NZ267391

Scale: 1:7500







Author: SCH

Date: 15/09/2009

Reproduced from Ordnance
Survey digital data
© Crown Copyright. 100017626



Statutory Declaration Legend

-  Woodland Trust Boundary
-  Footpath
-  Bridleway
-  Byway Open to All Traffic
-  Restricted Byway
-  Other legal route