



Section 31A file reference number:

31A/2/09/008

THE HIGHWAYS ACT 1980 –
SECTION 31(6)

**DEPOSIT OF MAPS, STATEMENTS AND STATUTORY
DECLARATIONS SUMMARY SHEET**

Title and/or description of land referred to: Low Urpeth Farm, Ouston

District: Chester-le Street

Parish/ward: Ouston, Urpeth

Ordnance Survey grid reference (6 figure): NZ 254, 554

Land Post Code: DH2 1, DH9 0

Name and address of person who deposited the statement and map

Name: Peter Johnson

Landowner/agent/tenant for life/trustees (delete as applicable)

Address: Low Urpeth Farm, Ouston,
Chester-le-Street,
Durham.

Post code: DH2 1BD

Date deposit of map and statement received: 09/04/2009

Date/s of statutory declaration: 31/03/2009

Date current statutory declaration expires: 31/03/2019

Notes:

Deemed dedication of public rights of way

DEPOSIT OF STATEMENT and MAP SECTION 31(6) OF THE HIGHWAYS ACT 1980

To: Durham County Council

1. I Peter Johnson am and have been since 11th day of January 2002 the owner within the meaning of the above section of land known as Low Urpeth Farm, Ouston, more particularly delineated on the map accompanying this statement and thereon edged red.

2. The aforementioned land lies in the parish of

- Urpeth Parish Council

3. Ways coloured green on the said map are public bridleways

4. Ways coloured purple on the said map are public footpaths.

Signed  (land owner)

Name Peter Johnson

Address Low Urpeth Farm
Ouston
Chester-le-Street,
Durham,
DH2 1BD.

Date 31st March 2009

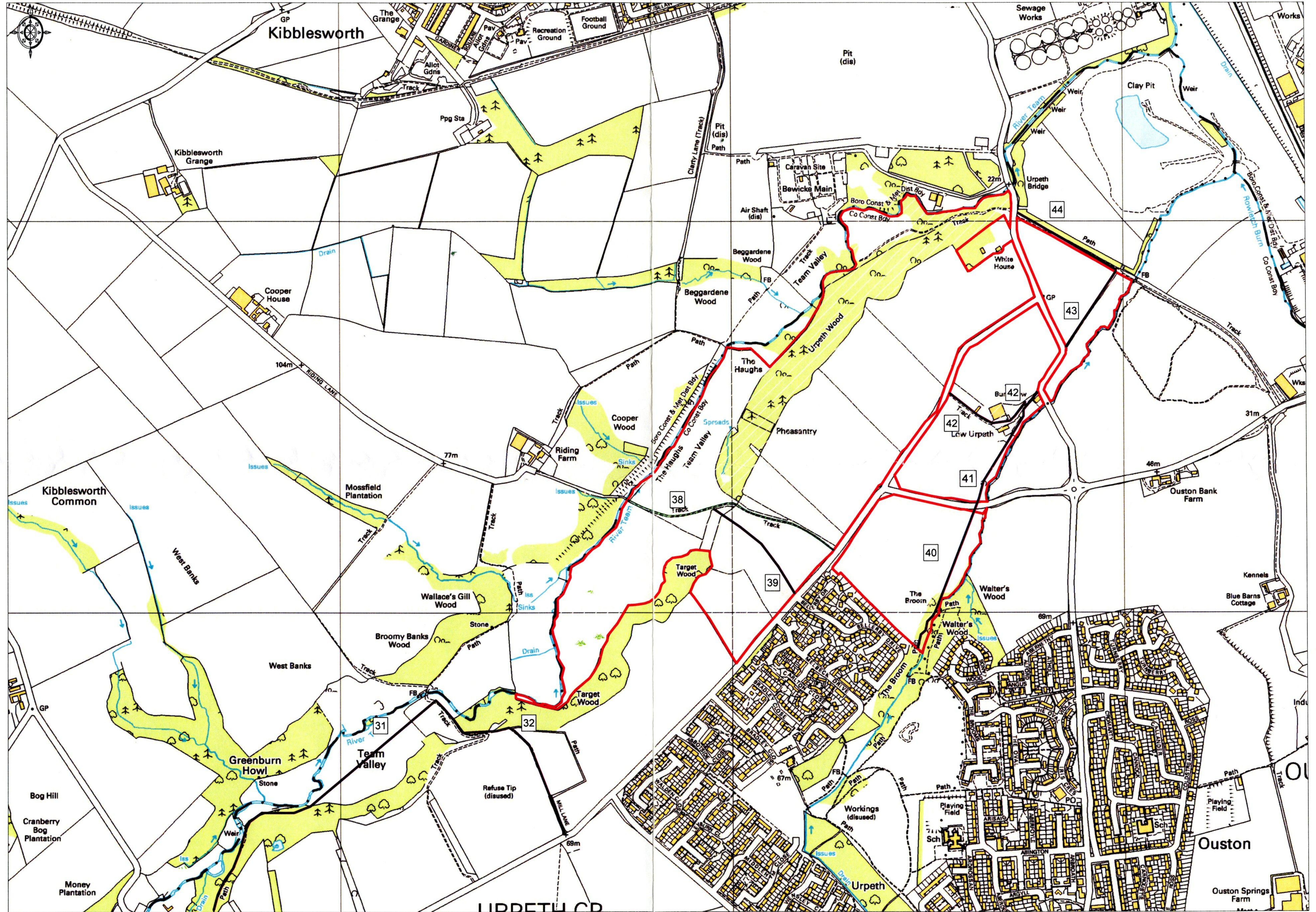
Signed  (witness)

Name STEFAN RICHARD BAINBRIDGE

Address ONE TRINITY, BROAD CHARE,
NEWCASTLE UPON TYNE NE1 2HF

Occupation SOLICITOR

Low Urpeth, Ouston



Enabled by Ordnance Survey © Crown Copyright 2009. All rights reserved. Licence number 100020449. Plotted Scale - 1:10000

Scale 1:10000

STATUTORY DECLARATION
Deemed dedication of public rights of way

SECTION 31(6) OF THE HIGHWAYS ACT 1980

I Peter Johnson do solemnly and sincerely declare as follows:

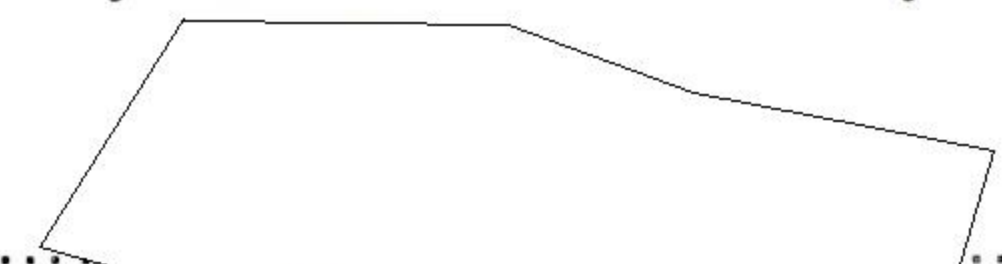
1. I am and have been since 11th day of January 2002 the owner of the land known as Low Urpeth Farm, Ouston, or particularly delineated on the map accompanying this declaration and thereon edged red.

2. I submitted a Statement and Plan under the above Act on the 31st March 2009


3. On the 31st March 2009 I, Peter Johnson deposited with Durham County Council, being the appropriate authority, a further statement accompanied by a plan delineating my property edged red, which stated that the ways coloured green on the said plan and on the plan accompanying this Declaration had been dedicated to the bridleways, and the ways coloured purple on the said plan and on the plan accompanying this declaration had been dedicated as footpaths.

4. No additional ways have been dedicated over the land edged red on the plan accompanying this Declaration since the statement dated 31st March 2009 referred to in (3) above, and at present time I have no intention of dedicating any more public rights of way over my property.

I make this solemn declaration on the 31st March 2009 conscientiously believing it to be true and by virtue of the Statutory Declarations Act 1835.

Signed: 
Peter Johnson (land owner)

Dated: 31st March 2009

Signed 

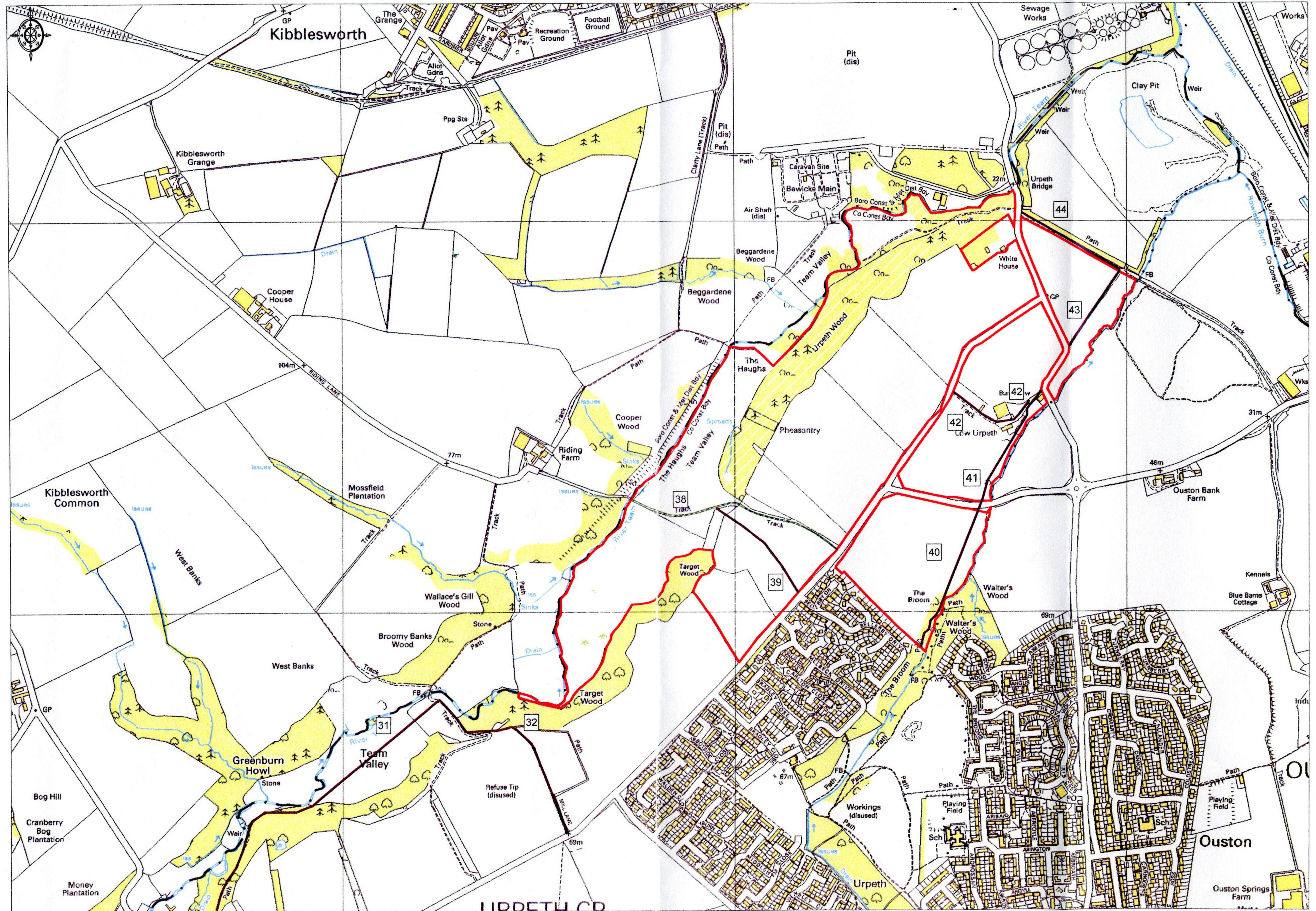
Before (Commissioner for Oaths or a Justice of the Peace or Solicitor)

Name STEFAN RICHARD BAINBRIDGE

Address ONE TRINITY, BROAD CHARE
NEWCASTLE UPON TYNE NE1 2HF
.....
.....

Occupation SOLICITOR

Low Urpeth, Ouston



Enabled by Ordnance Survey © Crown Copyright 2009 All rights reserved Licence number 100020449 Plotted Scale - 1:10000

Scale 1:10000