



Section 31A file reference number
31A/1/18/028

THE HIGHWAYS ACT 1980 –
SECTION 31(6)

**DEPOSIT OF MAPS, STATEMENTS AND STATUTORY
DECLARATIONS SUMMARY SHEET**

Title and/or description of land referred to	Lanchester Fields west of Mount Park Drive
District	Derwentside
Parish	Lanchester
Ordnance Survey grid reference (6 figure)	NZ159478
Land Post Codes	DH7 0PT, DH7 0JW, DH7 0PZ
Documents deposited by	JG Stephenson of YoungsRPS of Hexham, NE46 1PS on behalf of the owners
Date of Deposit of map and statement	27 July 2018
Date of Declaration (if made)	
Date current documentation expires	26 July 2039

APPLICATION FORM
for a deposit under section 31(6) of the Highways Act 1980 and section
15A(1) of the Commons Act 2006

PART A: Information relating to the applicant and land to which the application relates

(All applicants must complete this Part)


1. Name of appropriate authority to which the application is addressed: Durham County Council

2. Name and full address (including postcode) of applicants:


Mr P Suddes




Mr R W Suddes



Mr A Suddes



Mr I Suddes



3. Status of applicant (tick relevant box or boxes):

We are

(a) the owners of the land(s) described in paragraph 4.

4. Insert description of the land(s) to which the application relates (including full address and postcode):

All the agricultural land outlined red on the attached plan lying to the west of Lanchester, just off Newbiggin Road.

5. Ordnance Survey six-figure grid reference(s) of a point within the area of land(s) to which the application relates (if known):

NZ 159 478

6. This deposit comprises the following statement(s) and/or declarations:

B, D & F

PART B: Statement under section 31(6) of the Highways Act 1980

We, Mr R W Suddes, Mr P Suddes, Mr A Suddes and Mr I Suddes are the owners of the land described in paragraph 4 of Part A of this form and shown edged red on the map accompanying this statement.

No Rights of ways over the land edged red on the accompanying map have been dedicated as highways.

PART C: Declaration under section 31(6) of the Highways Act 1980

PART C: continued

Not Applicable

PART E: Additional information relevant to the application

(Insert any additional information relevant to the application)


No additional information included

PART F: Statement of Truth

WARNING: If you dishonestly enter information or make a statement that you know is, or might be, untrue or misleading, and intend by doing so to make a gain for yourself or another person, or to cause loss or the risk of loss to another person, you may commit the offence of fraud under section 1 of the Fraud Act 2006, the maximum penalty for which is 10 years' imprisonment or an unlimited fine, or both.


I BELIEVE THAT THE FACTS AND MATTERS CONTAINED IN THIS FORM ARE TRUE

Signature (of the person making the statement of truth):



Print full name: P [REDACTED] SUDORS


Date: 14/7, 2018



Signature (of the person making the statement of truth):

Print full name: R [REDACTED] SUDORS


Date: 14. 7. 2018



Signature (of the person making the statement of truth):

Print full name: J [REDACTED] SUDORS

Date: 14. 7. 2018



Signature (of the person making the statement of truth):

Print full name: T [REDACTED] SUDORS

Date: 21. 7 - 2018

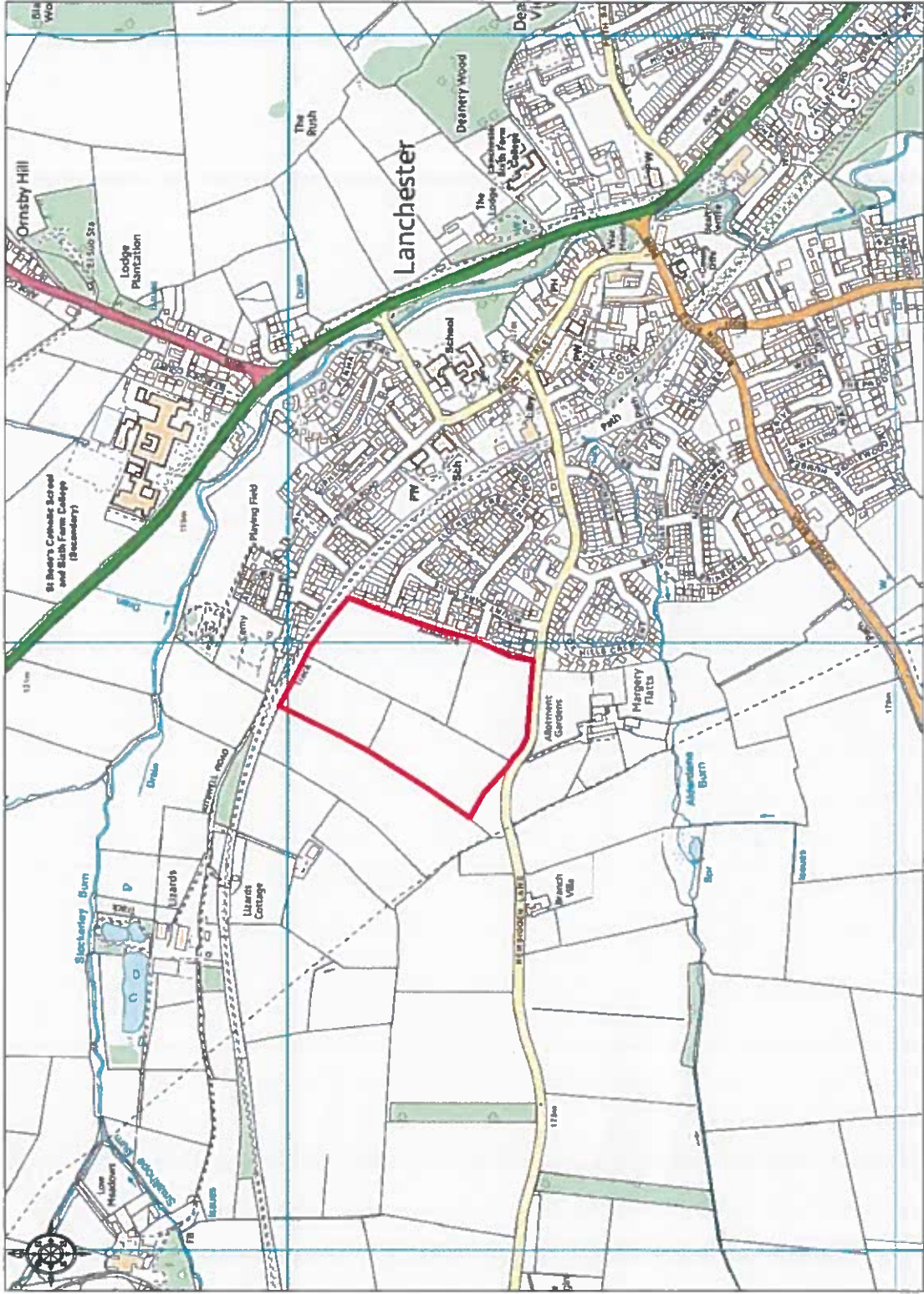
You should keep a copy of the completed form

Data Protection Act 1998 - Fair Processing Notice

The purpose of this Fair Processing Notice is to inform you of the use that will be made of your personal data, as required by the Data Protection Act 1998.

Durham County Council is the data controller in respect of any personal data that you provide when you

Land north of Newbiggin Road



Ordnance Survey © Crown Copyright 2018. All rights reserved. License number 100023132. Printed Scale - 1:10000