



Highways Act 1980 Section 31(6) - Deposit of Maps, Statements and Statutory Declarations summary sheet

Section 31A file reference number:

31A/6/22/017

Title and/or description of land referred to:

Barningham Estate, Barningham, Richmond, North Yorkshire DL11 7DW

Districts:

Teesdale

Parishes:

Barningham

Ordnance Survey grid reference (6 figure all NZ):

NZ 086102

Land Postcodes:

DL12 9TA, DL11 7DT, DL12 9SF, DL11 7DY, DL11 7DU, DL11 7EB, DL12 9SD, DL11 7DU, DL11 7DU, DL11 7DU, DL11 7DU, DL11 7DW, DL11 7DP, DL11 7DW, DL11 7DU, DL11 7DW, DL11 7EB, DL11 7DN, DL11 7DW, DL12 9TA, DL11 7DX, DL11 7EG, DL11 7DY, DL11 7DU, DL11 7DN, DL11 7DW, DL11 7EF, DL11 7DZ

Documents deposited by:

John Rory Hodgson of GSC Grays, Far Shires Granary, York Road, Easingwold, North Yorkshire YO61 3EJ

Date of deposit of map and highway statement (received by Council):

17 January 2022

Date of highway declarations (received by Council):

07 February 2022

Date current documentation expires:

07 February 2042

Durham County Council contact:

Senior Rights of Way Officer
Telephone Number: 03000 265342
Email: prow@durham.gov.uk

Notes:

APPLICATION FORM
for a deposit under section 31 (6) of the Highways Act 1980 and section
15A(1) of the Commons Act 2006

PART A: Information relating to the applicant and land to which the application relates

(All applicants must complete this Part)

1. Name of appropriate authority to which the application is addressed: Durham County Council

2. Name and full address (including postcode) of applicant:

JOHN RORY HODGSON
GSCGRAY'S
FAR SHIRES GRANARY
YORKROAD
EASINGWOLD
NORTH YORKSHIRE
YO61 3EJ

3. Status of applicant (tick relevant box or boxes):

I am

(a) the owner of the land(s) described in paragraph 4.

(b) making this application and the statements/declarations it contains on behalf of

SIR EDWARD MILBANK who is the owner of the land(s) described in paragraph 4 and in my capacity
as LAND AGENT.

4. Insert description of the land(s) to which the application relates (including full address and postcode):

BARNINGHAM ESTATE
BARNINGHAM,
RICHMOND,
NORTH YORKSHIRE,
DL117DW

5. Ordnance Survey six-figure grid reference(s) of a point within the area of land(s) to which the
application relates (if known):

NZ086102

6. This deposit comprises the following statement(s) and/or declarations:

Part B

PART B: Statement under section 31(6) of the Highways Act 1980

SIR EDWARD MILBANK is the owner of the land described in paragraph 4 of Part A of this form and shown RED on the three maps accompanying this statement.

Ways shown BLUE on the accompanying maps are byways open to all traffic

Ways shown GREEN on the accompanying maps are public bridleways

Ways shown PURPLE on the accompanying maps are public footpaths

No other ways over the land shown RED on the accompanying maps have been dedicated as highways.


PART F: Statement of Truth

(All applicants must complete this Part)

WARNING: If you dishonestly enter information or make a statement that you know is, or might be, untrue or misleading, and intend by doing so to make a gain for yourself or another person, or to cause loss or the risk of loss to another person, you may commit the offence of fraud under section 1 of the Fraud Act 2006, the maximum penalty for which is 10 years' imprisonment or an unlimited fine, or both.

I BELIEVE THAT THE FACTS AND MATTERS CONTAINED IN THIS FORM ARE TRUE

Signature (of the person making the statement of truth):



Print full name: JOHN RORY HODGSON

Date: 14/01/22

You should keep a copy of the completed form

Data Protection Act 1998 - Fair Processing Notice

The purpose of this Fair Processing Notice is to inform you of the use that will be made of your personal data, as required by the Data Protection Act 1998.

Durham County Council is the data controller in respect of any personal data that you provide when you complete this form.

The information that you provide will be used by Durham County Council in its duties to process applications to deposit statements, maps and declarations under section 31(6) the Highways Act 1980 and statements under section 15A(1) of the Commons Act 2006. The information you provide will also be used by Durham County Council in its duty to update the registers in which details of such deposits are recorded under the Dedicated Highways (Registers under Section 31A of the Highways Act 1980) (England) Regulations 2007 and the Commons (Registration of Town or Village Greens) and Dedicated Highways (Landowner Statements and Declarations) (England) Regulations 2013.

Durham County Council is required by the legislation above to maintain a register which holds information provided in this form, which can be inspected online or in person by members of the public on request. It may also be required to release information, including personal data and commercial information, on request under the Environmental Information Regulations 2004 or the Freedom of Information Act 2000. However, Durham County Council will not permit any unwarranted breach of confidentiality nor will they act in contravention of their obligations under the Data Protection Act 1998.



5 & 6 Bailey Court
Colburn Business Park
Richmond Park
North Yorkshire
DL9 4QL

Barningham Estate Section 31 County Durham Map 1

SCALE :
1 : 10560 @ A3

DATE :
15/12/2021



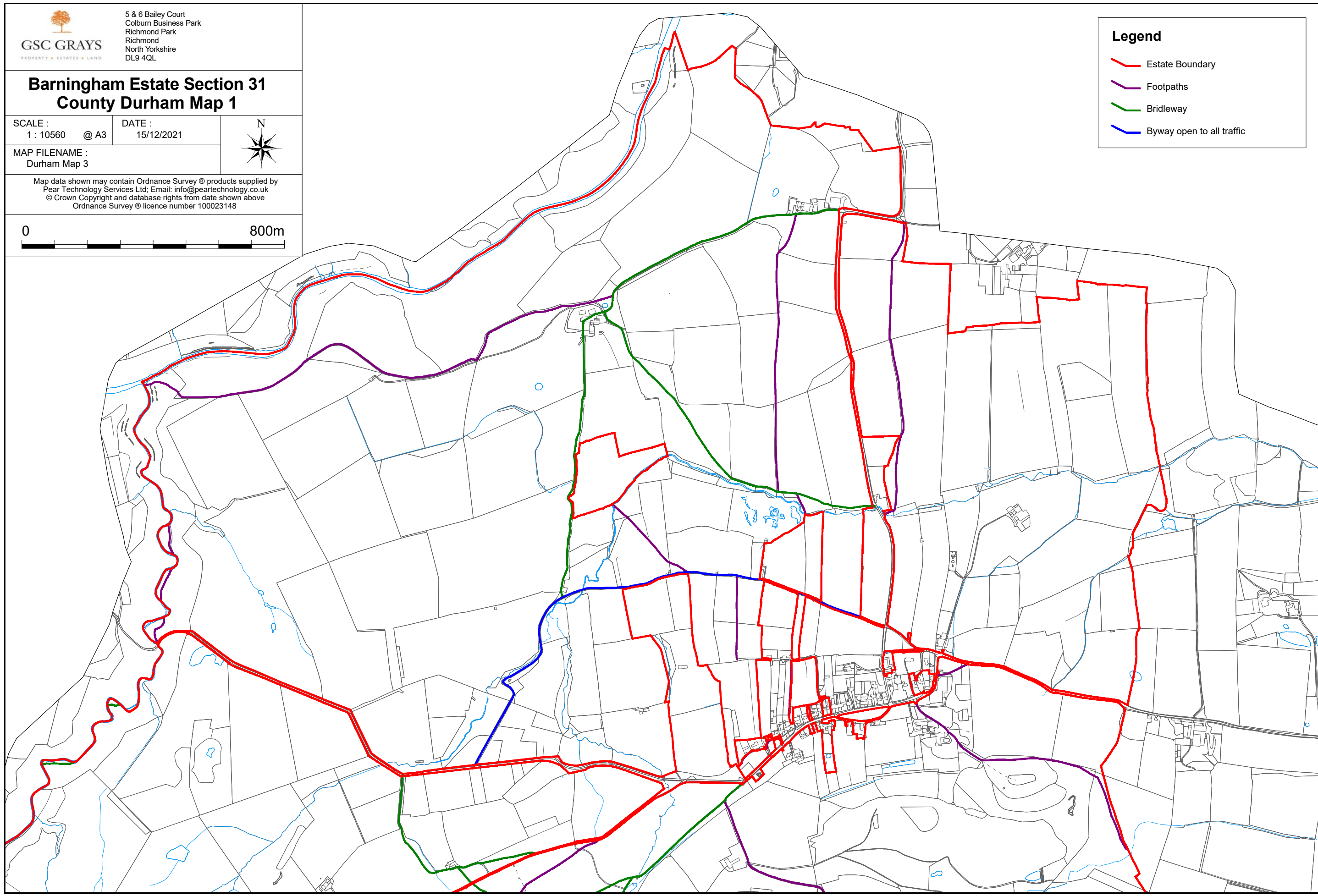
MAP FILENAME :
Durham Map 3

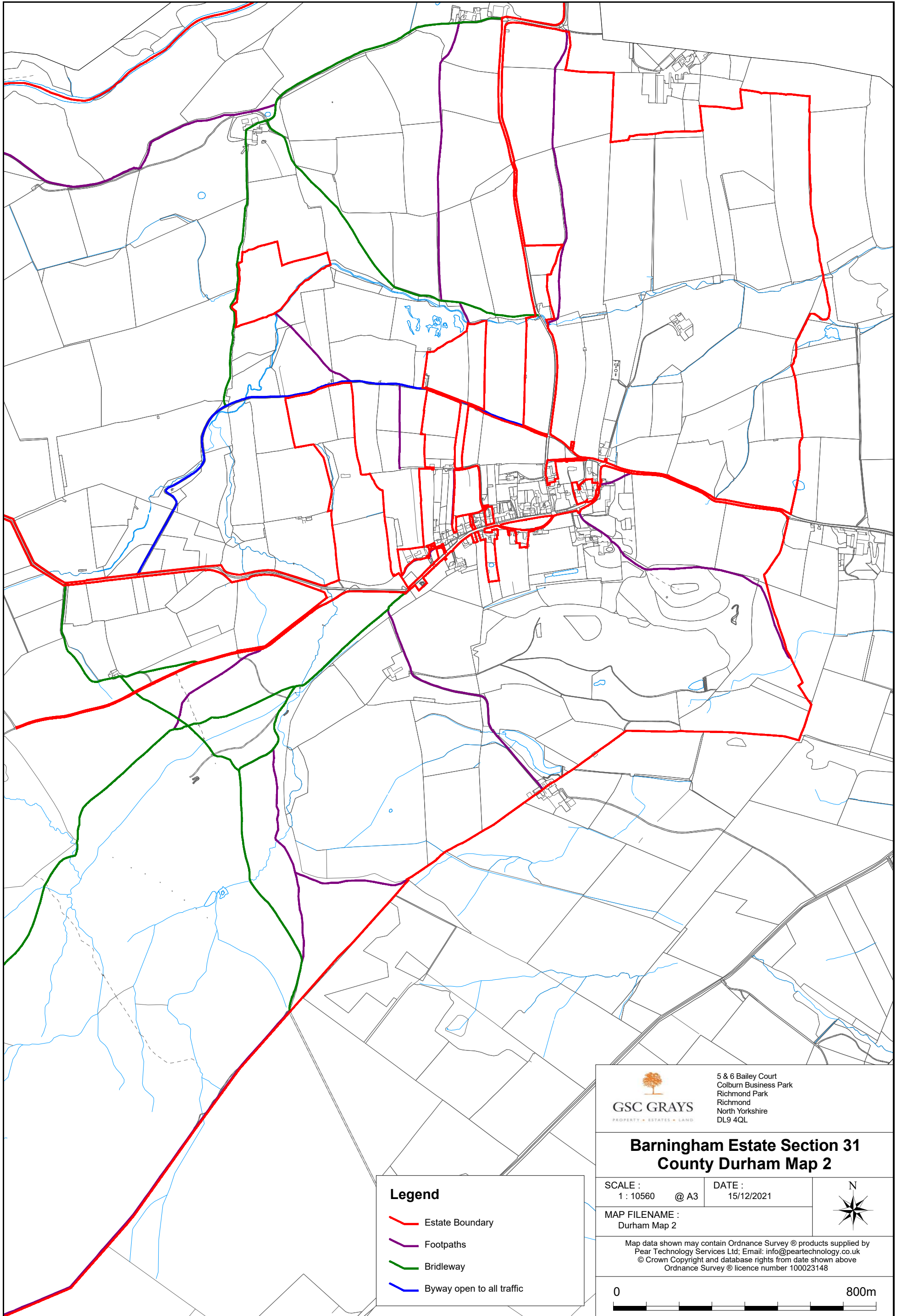
Map data shown may contain Ordnance Survey © products supplied by
Pear Technology Services Ltd; Email: info@peartechology.co.uk
© Crown Copyright and database rights from date shown above
Ordnance Survey © licence number 100023148

0 800m





Legend



- Estate Boundary
- Footpaths
- Bridleway
- Byway open to all traffic





Legend

-  Estate Boundary
-  Footpaths
-  Bridleway
-  Byway open to all traffic

 PROPERTY • ESTATES • LAND		5 & 6 Bailey Court Colburn Business Park Richmond Park Richmond North Yorkshire DL9 4QL	
Barningham Estate Section 31 County Durham Map 2			
SCALE :	1 : 10560	@ A3	DATE : 15/12/2021
MAP FILENAME : Durham Map 2			
Map data shown may contain Ordnance Survey © products supplied by Pear Technology Services Ltd; Email: info@peartechology.co.uk © Crown Copyright and database rights from date shown above Ordnance Survey © licence number 100023148			
0		800m	



5 & 6 Bailey Court
Colburn Business Park
Richmond Park
Richmond
North Yorkshire
DL9 4QL

Barningham Estate Section 31 County Durham Map 3

SCALE :
1 : 10560 @ A3

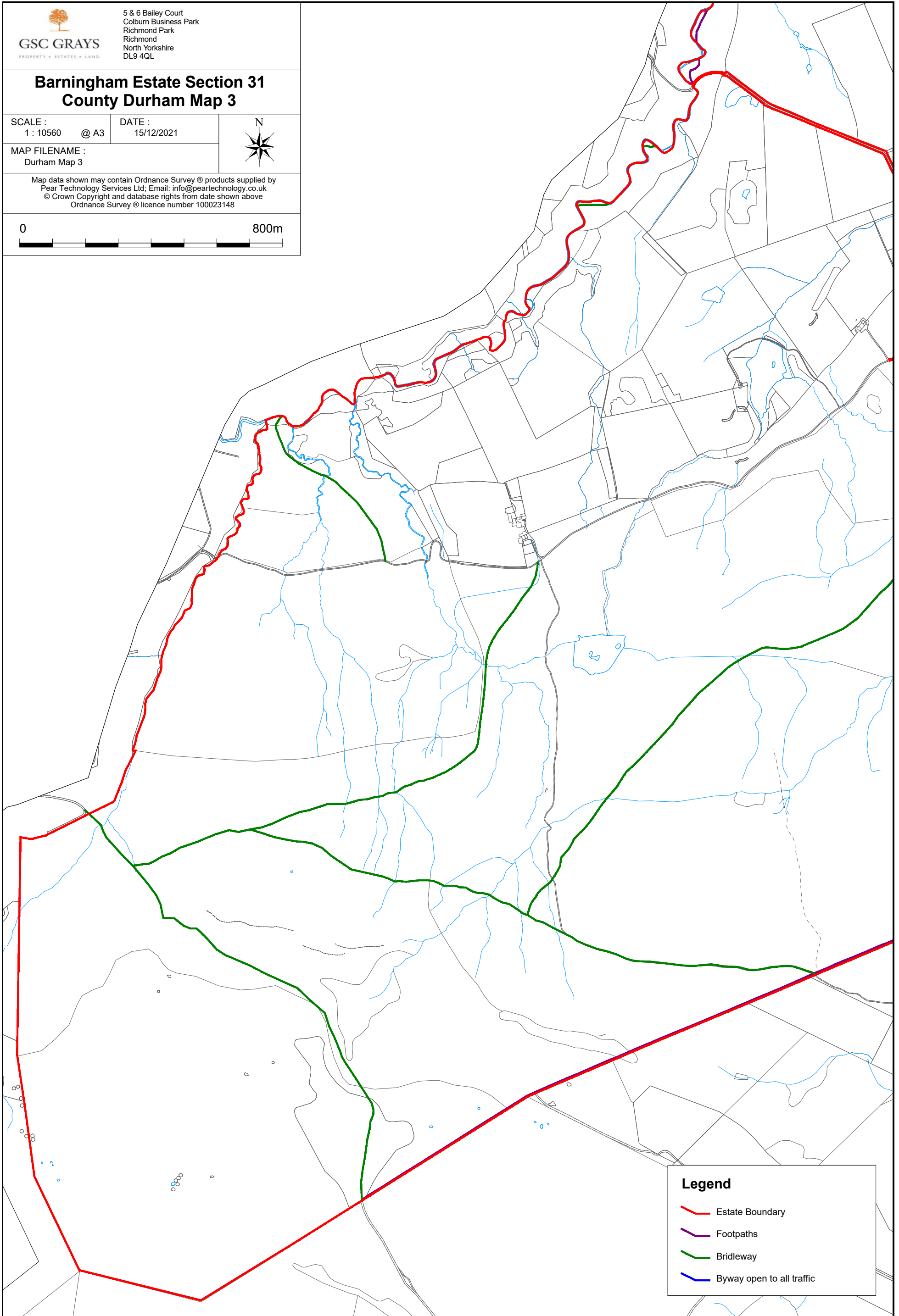
DATE :
15/12/2021



MAP FILENAME :
Durham Map 3

Map data shown may contain Ordnance Survey © products supplied by
Pear Technology Services Ltd; Email: info@peartechology.co.uk
© Crown Copyright and database rights from date shown above
Ordnance Survey © licence number 100023148

0 800m



Legend

- Estate Boundary
- Footpaths
- Bridleway
- Byway open to all traffic

APPLICATION FORM
for a deposit under section 31(6) of the Highways Act 1980 and section
15A(1) of the Commons Act 2006

PART A: Information relating to the applicant and land to which the application relates

(All applicants must complete this Part)

1. Name of appropriate authority to which the application is addressed: Durham County Council

2. Name and full address (including postcode) of applicant:

JOHN RORY HODGSON
GSCGRAY'S
FAR SHIRES GRANARY
YORK ROAD
EASINGWOLD
NORTH YORKSHIRE
YO61 3EJ

3. Status of applicant (tick relevant box or boxes):

I am

(a) the owner of the land(s) described in paragraph 4.

(b) making this application and the statements/declarations it contains on behalf of

SIR EDWARD MILBANK who is the owner of the land(s) described in paragraph 4 and in my capacity
as LAND AGENT.

4. Insert description of the land(s) to which the application relates (including full address and postcode):

BARNINGHAM ESTATE
BARNINGHAM,
RICHMOND,
NORTH YORKSHIRE,
DL117DW

5. Ordnance Survey six-figure grid reference(s) of a point within the area of land(s) to which the
application relates (if known):

NZ086102

6. This deposit comprises the following statement(s) and/or declarations:

Part C

PART C: Declaration under section 31(6) of the Highways Act 1980

1. Sir Edward Milbank is the owner of the land described in paragraph 4 of Part A of this form and shown edged RED on the three maps lodged with Durham County Council on 14th of January 2022.
2. On the 14th day of January 2022 I deposited with Durham County Council, being the appropriate council, a statement accompanied by three maps showing Sir Edward Milbank's property edged RED which stated that:

The ways shown BLUE on that map had been dedicated as byways open to all traffic

The ways shown GREEN on that map had been dedicated as bridleways

The ways shown PURPLE on that map had been dedicated as footpaths

No other ways had been dedicated as highways over Sir Edward Milbank's property.
3. No additional ways have been dedicated over the land edged RED on the three maps referenced in paragraph 1 above since the statement dated 14th of January 2022 referred to in paragraph 2 above and at the present time Sir Edward Milbank has no intention of dedicating any more public rights of way over the property.


PART F: Statement of Truth

(All applicants must complete this Part)

WARNING: If you dishonestly enter information or make a statement that you know is, or might be, untrue or misleading, and intend by doing so to make a gain for yourself or another person, or to cause loss or the risk of loss to another person, you may commit the offence of fraud under section 1 of the Fraud Act 2006, the maximum penalty for which is 10 years' imprisonment or an unlimited fine, or both.

I BELIEVE THAT THE FACTS AND MATTERS CONTAINED IN THIS FORM ARE TRUE

Signature (of the person making the statement of truth):



Print full name: JOHN RORY HODGSON

Date: 04/02/2022

You should keep a copy of the completed form

Data Protection Act 1998 - Fair Processing Notice

The purpose of this Fair Processing Notice is to inform you of the use that will be made of your personal data, as required by the Data Protection Act 1998.

Durham County Council is the data controller in respect of any personal data that you provide when you complete this form.

The information that you provide will be used by Durham County Council in its duties to process applications to deposit statements, maps and declarations under section 31(6) the Highways Act 1980 and statements under section 15A(1) of the Commons Act 2006. The information you provide will also be used by Durham County Council in its duty to update the registers in which details of such deposits are recorded under the Dedicated Highways (Registers under Section 31A of the Highways Act 1980) (England) Regulations 2007 and the Commons (Registration of Town or Village Greens) and Dedicated Highways (Landowner Statements and Declarations) (England) Regulations 2013.

Durham County Council is required by the legislation above to maintain a register which holds information provided in this form, which can be inspected online or in person by members of the public on request. It may also be required to release information, including personal data and commercial information, on request under the Environmental Information Regulations 2004 or the Freedom of Information Act 2000. However, Durham County Council will not permit any unwarranted breach of confidentiality nor will they act in contravention of their obligations under the Data Protection Act 1998.