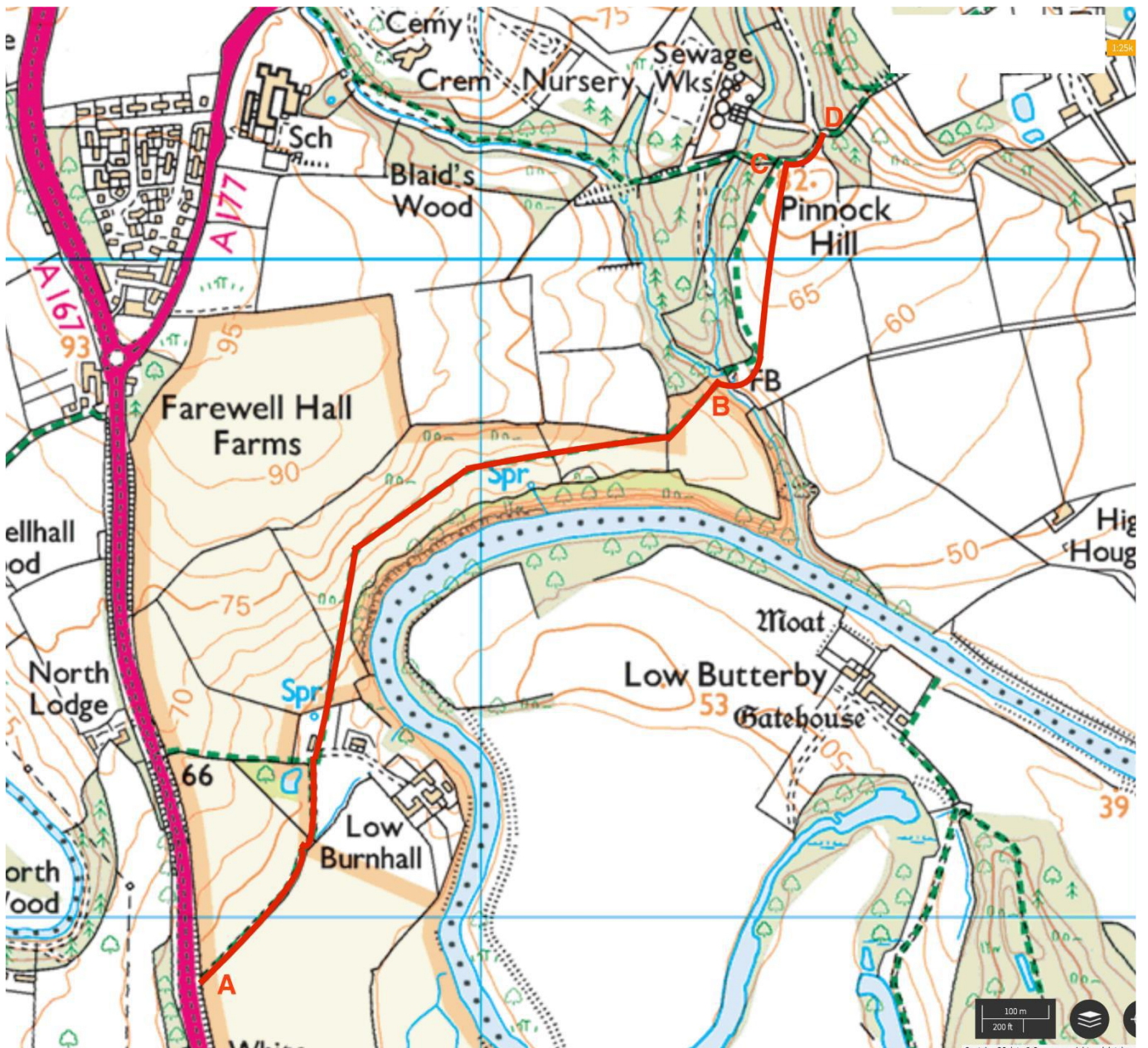


Definitive Map Modification Order Application

Durham City – Low Burnhall Bridle Road

Description of the intended effect	Upgrade Footpath 29 to Bridleway, add a Bridleway between point B to C (see Map below) and Upgrade part of Footpath 31 point C to D
Description of Geographical Location	Grid Reference: Point A 4265700, 5389019 to Point B 4273675, 5398252 to Point C 4274564, 5401477 and to Point D 4275110, 5401973
Parishes	Durham City
Nearest place	Durham City
Postcode	DH1 3SS, DH1 3SX, DH1 3TQ, DH1 3DF
Applicant's Details	See form A
Reference Number	4/22/088
Date Application Received	7 TH March 2022
Durham County Council Contact	Senior Rights of Way Officer, Access & Rights of Way, Environment, Durham County Council, County Hall, DURHAM DH1 5UQ. Telephone Number: 03000 265342 Email: prow@durham.gov.uk
Location Map on Page Below	



Application Form for a Definitive Map Modification Order

FORM A

To: Corporate Director of Neighbourhoods & Climate Change,
Durham County Council, County Hall, Durham DH1 5UQ



*Wildlife and Countryside Act 1981
The Definitive Map and Statement of Public Rights of Way for the County of Durham*

Re: Low Burnhall Bridleway

I, Barbara Herd: on behalf of the British Horse Society	Address: Access and Rights of Way Department The British Horse Society Abbey Park Stareton, Kenilworth Warwickshire, CV8 2XZ
--	--

Hereby apply for an order under section 53(2) of the Wildlife and Countryside Act 1981 modifying the Definitive Map and Statement for the County of Durham by:

1: Adding	
A: Bridleway	
Starting at: NZ 274398 (B)	Ending at: NZ 274401 (C)
Pathname/reference for deletions:	

2: Upgrading	
To a: Bridleway	
Pathname/reference: FP 29	
Starting at: NZ 266389 (A)	Ending at: NZ 274398 (B)
AND to a: Bridleway	
Pathname/reference: FP 31	
Starting at: NZ 274401 (C)	Ending at: NZ 275402 (D)

As shown on the plan attached (must be of a scale of at least 1:25,000 and sufficient to determine the way on the ground)

I/we attach copies of the following documentary evidence (including user evidence forms) in support of this application

List of documents: OS 1:25,000; Definitive map; Satellite view; Estate plan undated (?19th century); Greenwood 1820; OS 6 inch XXVII 1861; OS 25 inch XXVII.5 1860; OS 25 XXXVI.9 1895; Durham St Oswald Book of Reference 1862; OS XXVII.SW 1895; OS 25inch XXVII.9 1897; OS 25 inch XXVII.9 1919; OS 6 inch XXVII 1923; OS 25 inch XXVII.9 1942; OS 6 inch XXVII.NW 1947 and XXVII.SW 1939; OS 1 inch Sheet 85 1966; Definitive map 3rd edition 1969 Sheet 8; Photographic evidence

Dated
7th March 2022

Signed

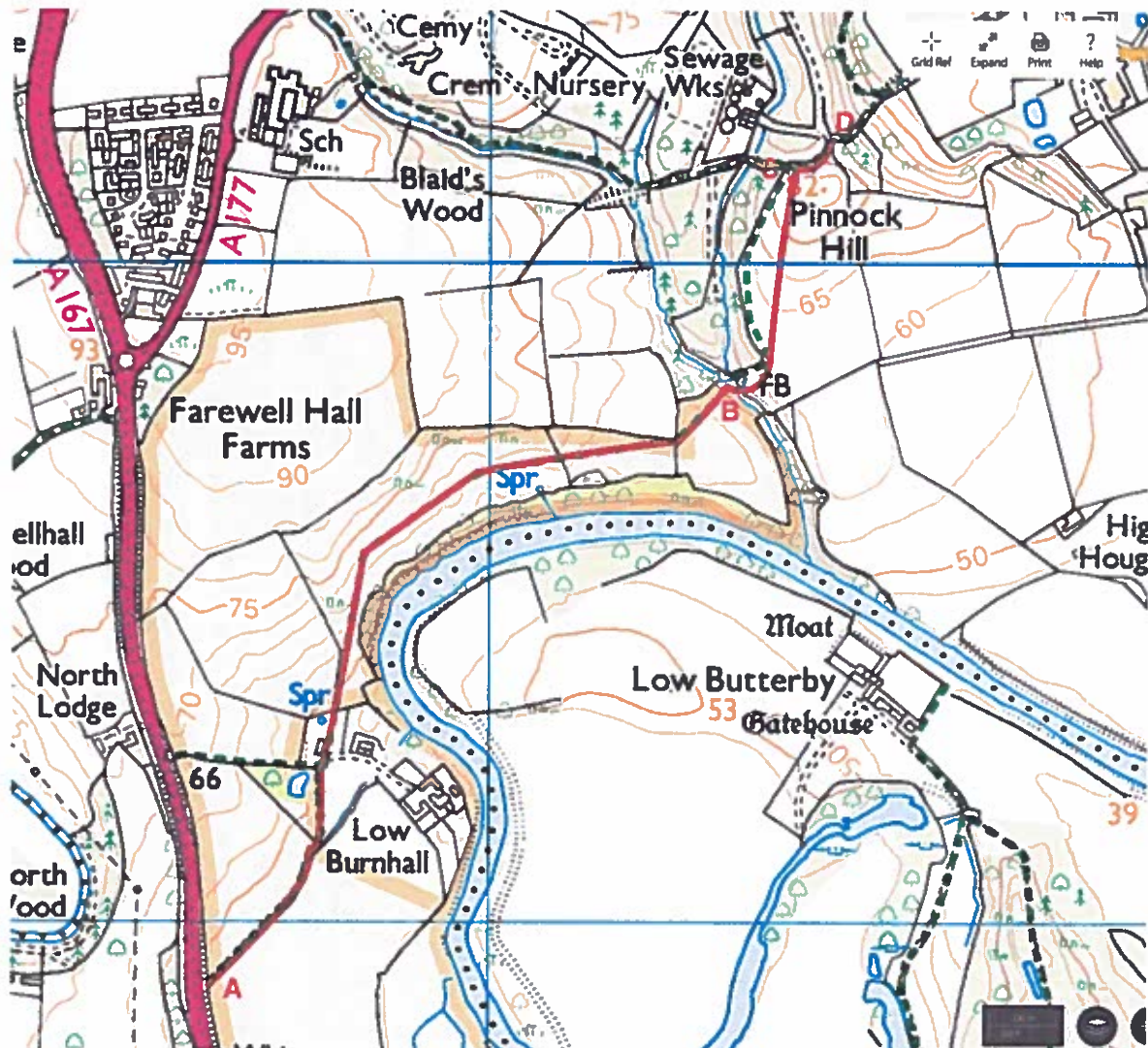
Wildlife and Countryside Act 1981

Application to modify the definitive map

Low Burnhall Bridle Way

OS 1:25,000

The route is shown with the red line ABCD. Between A and B the application route follows the footpath. Between B and C the original route was more direct as shown, although the course of the diverted footpath appears suitable. Between C and D the route again follows the footpath.



Application Form for a Definitive Map Modification Order

FORM A

**To: Corporate Director of Neighbourhoods & Climate Change,
Durham County Council, County Hall, Durham DH1 5UQ**



*Wildlife and Countryside Act 1981
The Definitive Map and Statement of Public Rights of Way for the County of Durham*

Re: Littleburn and Farewell Hall

I, Barbara Herd: on behalf of the British Horse Society	Address: Access and Rights of Way Department The British Horse Society Abbey Park Stareton, Kenilworth Warwickshire, CV8 2XZ
--	---

Hereby apply for an order under section 53(2) of the Wildlife and Countryside Act 1981 modifying the Definitive Map and Statement for the County of Durham by:

2: Upgrading	
To a: Bridleway	
Pathname/reference	FP 19 Durham City
Starting at: NZ 264398	Ending at: NZ 260394

2: Upgrading	
To a: Bridleway	
Pathname/reference	FP 98 Brandon and Byshottle
Starting at NZ 255392	Ending at: NZ 254396

As shown on the plan attached (must be of a scale of at least 1:25,000 and sufficient to determine the way on the ground)

I/we attach copies of the following documentary evidence (including user evidence forms) in support of this application

List of documents: OS 1:25,000; Definitive map; Adopted Roads; Council Owned land; Satellite view; Elvet Tithe 1838; Bell's map 1852; NER Railway Plan 1861, Plan and reference book; OS 6 inch XXVI 1861; OS 6 inch XXVII 1861; OS 25 inch Durham XXVI.9 and XXVI.12; OS Book of Reference Durham St Oswald 1862; OS Book of Reference Brancepeth 1864; OS 6 inch XXVII.SW 1898; OS 6 inch XXVI.SE 1898; OS 1 inch Sheet 26 1898; OS 25 inch XXVII.9 1897; OS 25 inch XXVI.12 1897; 25 inch XXVII.9 1942; OS 25 inch XXVI.12 1942; OS 1 inch Sheet 85 1955; OS 1 inch sheet 85 1966; Definitive maps; 1952 1st edition; 1969 3rd review; Highways Diversion 1966; Photographic evidence

Dated 7 th March 2022	Signed 
-------------------------------------	--

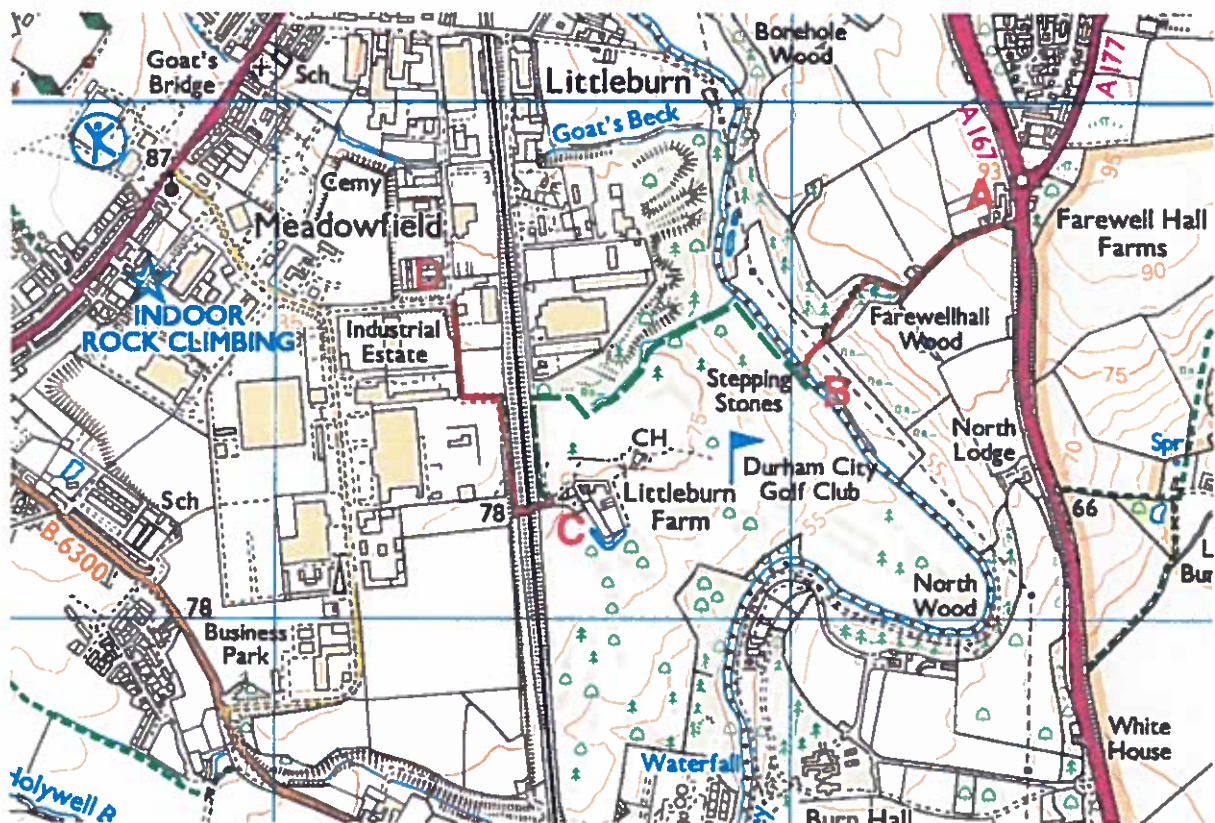
Wildlife and Countryside Act 1981

Application to modify the definitive map

Littleburn Farewell Hall

OS 1:25,000

The central section of the route is currently recognised as a bridleway, although it is not accessible as such, clearly anomalous. Therefore the route is claimed in two sections, A-B from Farewell Hall to the Browney, and C-D from the Golf club at Littleburn Farm to the Industrial estate.



Application Form for a Definitive Map Modification Order

FORM A

To: Corporate Director of Neighbourhoods & Climate Change,
Durham County Council, County Hall, Durham DH1 5UQ



*Wildlife and Countryside Act 1981
The Definitive Map and Statement of Public Rights of Way for the County of Durham*

Re; Millhill Lane, Durham City

<p>I, Barbara Herd: on behalf of the British Horse Society</p>	<p>Address: Access and Rights of Way Department The British Horse Society Abbey Park Stareton, Kenilworth Warwickshire, CV8 2XZ</p>
--	---

Hereby apply for an order under section 53(2) of the Wildlife and Countryside Act 1981 modifying the Definitive Map and Statement for the County of Durham by:

2: Upgrading	
To a:	Restricted Byway
Pathname/reference	FP 17 Durham City
Starting at: NZ 271411	Ending at: NZ 263410

As shown on the plan attached (must be of a scale of at least 1:25,000 and sufficient to determine the way on the ground)

I/we attach copies of the following documentary evidence (including user evidence forms) in support of this application

List of documents: OS 1:25,000; Public Rights of Way map; Adopted Highways map; Satellite view; Elvet Enclosure Plan and Award 1773; Elvet Tithe 1838; Bell's Plan of the Auckland Coals District 1852; OS 1 inch sheet 103 1868; OS 6 inch XXVII 1861; OS 25 inch XXVII.5 1860; Durham St. Oswald Book of Reference 1862; OS 6 inch XXVII.NW 1898; OS 25 inch XXVII.5 1897; OS 1 inch Sheet 26 1898; OS 6 inch XXVII 1923; OS 6 inch XXVII.NW 1947; National Grid map NZ24SE-A 1967; Ministry of Transport ½ inch map 1922-3; Bartholomew maps and keys; Sheet 4 1904; Sheet 4 1920; sheet 39 1943; Finance Act 1910 Plan Durham XXV11.5; Definitive Map 1952; Photographic evidence

<p>Dated 7th March 2022</p>	<p>Signed </p>
--	--

Wildlife and Countryside Act 1981

Application to modify the definitive map

Millhill Lane, Durham

10S 1:25,000

The route is shown with the red line A – B – C

