

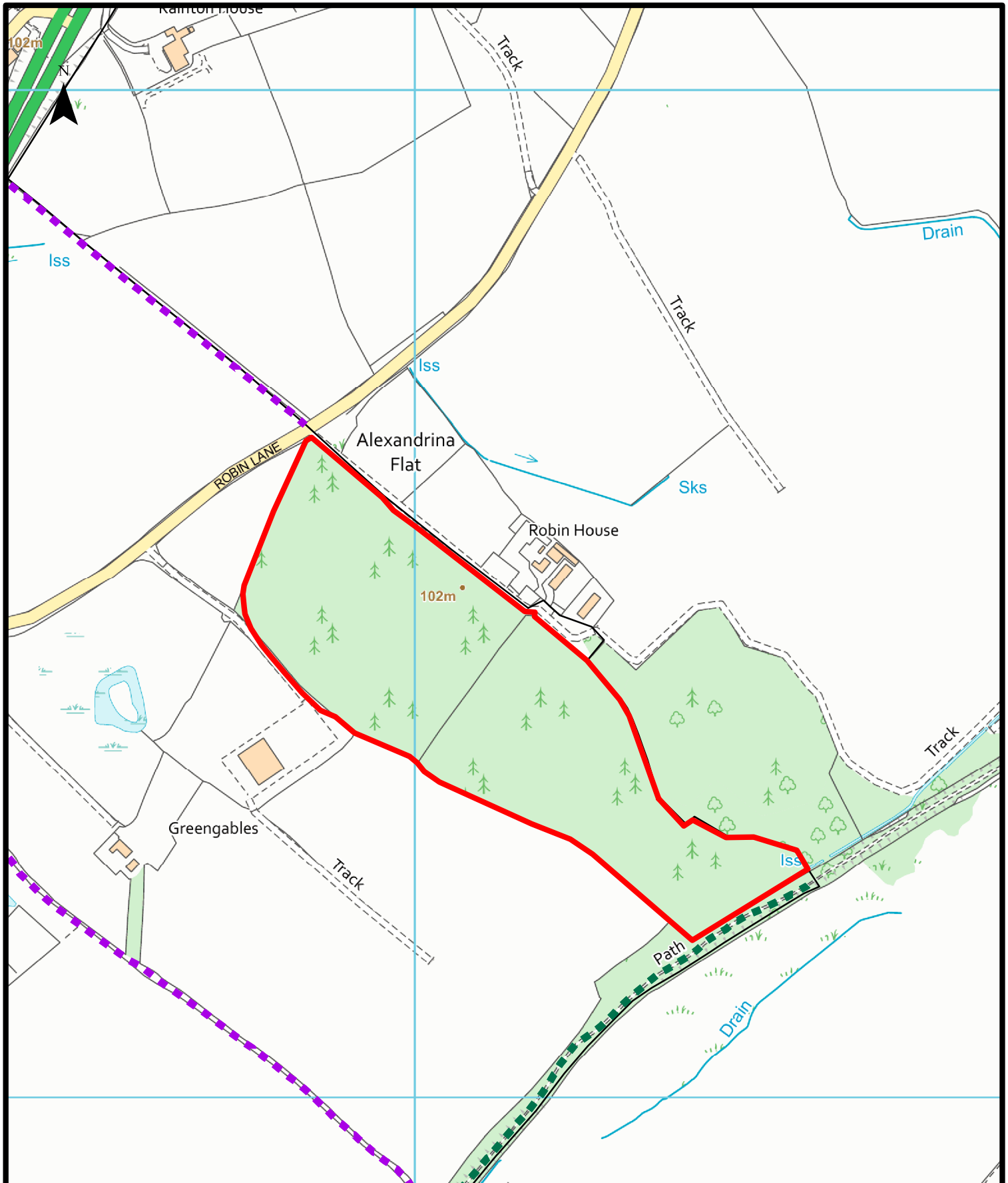


Section 31A file reference number
31A/3/23/01

THE HIGHWAYS ACT 1980 –
SECTION 31(6)

**DEPOSIT OF MAPS, STATEMENTS AND STATUTORY
DECLARATIONS SUMMARY SHEET**

Title and/or description of land referred to	Rob's Wood, Houghton Le Spring
Districts	Durham City
Parish	West Rainton
Ordnance Survey grid reference (6 figure all NZ)	NZ 297504
Land Post Codes	DH5 9RQ
Documents deposited by	Youngs RPS, on behalf of the owner
Date of Deposit of map and statement (received by Council)	27 November 2023
Date of Declaration (received by Council)	15 February 2024
Date current documentation expires	15 February 2044



West Rainton - Robin Cottage


Notice of landowner deposit and declaration under Section 31(6) of the Highways Act 1980
February 2024

Access & Rights of Way Team
 Neighbourhoods & Climate Change
 Durham County Council
 County Hall
 Durham
 DH1 5UQ
 Telephone: 03000 265342
 e-mail: proaw@durham.gov.uk

Reference:

31A/4/23/033

Key:

 Area of land subject to the deposit

Scale 1:5,000

This copy has been made by the authority of Durham County Council pursuant to section 47 of the Copyright, Designs and Patents Act 1988 (the Act). Unless the Act provides a relevant exception to copyright, the copy must not be copied without the prior written permission of the copyright owner

© Crown Copyright and database right 2024.
 Ordnance Survey LA 100049055.

GUIDANCE NOTES

Applying to make a deposit under section 31(6) of the Highways Act 1980 and section 15A(1) of the Commons Act 2006

Please read the following guidance carefully before completing this form

1. *Guidance relating to completion of this form is available from <https://www.gov.uk/government/publications/commons-act-2006-landowner-statements-highways-statements-and-declarations-form>. Please refer to these separate notes when completing this form.*
2. *Parts A and F must be completed in all cases.*
3. *The form must be signed and dated by, or by a duly authorised representative of, every owner of land to which the application relates who is an individual, and by the secretary or some other duly authorised officer of every owner of land to which the application relates which is a body corporate or an unincorporated association.*
4. *In the case of land in joint ownership all the joint owners must complete paragraphs 2 and 3 of Part A and complete and sign the application in Part F, unless a duly authorised representative completes and signs the form on behalf of all of the owners of the land. Paragraph 3 should be completed in full to clearly explain the capacity of each applicant e.g. trustee, landowner's managing agent, executor.*
5. *'Owner' is defined in section 61(3) of the Commons Act 2006 and section 31(7) of the Highways Act 1980 and means, broadly, a legal owner of the freehold interest in the land.*
6. *Where the application relates to more than one parcel of land, a description of each parcel should be included in Paragraph 4 of Part A and the remainder of the form should be completed to clearly identify which statement and/or declaration relates to which parcel of land. This may require the insertion of additional wording. See separate notes for further guidance. Multiple parcels of land should be clearly identified by coloured edging on any accompanying map.*
7. *Where a statement or declaration requires reference to colouring shown on an accompanying map or previously lodged map, the colouring must be clearly specified and must match that shown on the relevant map. For example, if a footpath is specified in a Part C declaration as shown coloured brown, the accompanying map or previously deposited map referred to must reflect that colouring.*
8. *An application must be accompanied by an ordnance map, or (in respect of declarations under Part C or statements under Part D of this form) refer to a map previously deposited in accordance with the Commons (Registration of Town or Village Greens) and Dedicated Highways (Landowner Statements and Declaration) (England) Regulations 2013 or (if deposited before 1st October 2013) in accordance with section 31(6) of the Highways Act 1980. Any accompanying map must be an ordnance map at a scale of not less than 1:10,560 showing the boundary of the land to which the application relates in coloured edging.*

APPLICATION FORM
for a deposit under section 31(6) of the Highways Act 1980 and section 15A(1) of the Commons Act 2006

PART A: Information relating to the applicant and land to which the application relates

(All applicants must complete this Part)

1. Name of appropriate authority to which the application is addressed: Durham County Council

2. Name and full address (including postcode) of applicant:

Dr Lesley Ramsay Hunter-Pullan, Mr Kenneth Gerard Pullan and Mr Andrew Jack Pullan
Robin Cottage
West Rainton
Houghton le Spring
DH5 9RQ

3. Status of applicant (tick relevant box or boxes):

I am

(a) the owner of the land(s) described in paragraph 4.

(b) making this application and the statements/declarations it contains on behalf of
Dr Lesley Ramsay Hunter-Pullan, Mr Kenneth Gerard Pullan & Mr Andrew Jack Pullan who are the
owners of the land(s) described in paragraph 4 and in my capacity as Agent.

4. Insert description of the land(s) to which the application relates (including full address and postcode):

Rob's Wood, Houghton le Spring, DH5 9RQ

5. Ordnance Survey six-figure grid reference(s) of a point within the area of land(s) to which the application relates (if known):

54.811436, -1.487448.

6. This deposit comprises the following statement(s) and/or declarations:

Part B

PART B: Statement under section 31(6) of the Highways Act 1980

Dr Lesley Ramsay Hunter-Pullan, Mr Kenneth Gerard Pullan and Mr Andrew Jack Pullan are the owners of the land described in paragraph 4 of Part A of this form and shown RED on the map accompanying this statement.

No ways over the land shown RED on the accompanying map have been dedicated as highways.

PART E: Additional information relevant to the application

(Insert any additional information relevant to the application)

None


PART F: Statement of Truth

(All applicants must complete this Part)

WARNING: If you dishonestly enter information or make a statement that you know is, or might be, untrue or misleading, and intend by doing so to make a gain for yourself or another person, or to cause loss or the risk of loss to another person, you may commit the offence of fraud under section 1 of the Fraud Act 2006, the maximum penalty for which is 10 years' imprisonment or an unlimited fine, or both.

I BELIEVE THAT THE FACTS AND MATTERS CONTAINED IN THIS FORM ARE TRUE

Signature (of the person making the statement of truth):



Print full name:

J C ARUNDEZ.

Date:

1st february 2024

You should keep a copy of the completed form

Data Protection Act 1998 - Fair Processing Notice

The purpose of this Fair Processing Notice is to inform you of the use that will be made of your personal data, as required by the Data Protection Act 1998.

Durham County Council is the data controller in respect of any personal data that you provide when you complete this form.

The information that you provide will be used by Durham County Council in its duties to process applications to deposit statements, maps and declarations under section 31(6) the Highways Act 1980 and statements under section 15A(1) of the Commons Act 2006. The information you provide will also be used by Durham County Council in its duty to update the registers in which details of such deposits are recorded under the Dedicated Highways (Registers under Section 31A of the Highways Act 1980) (England) Regulations 2007 and the Commons (Registration of Town or Village Greens) and Dedicated Highways (Landowner Statements and Declarations) (England) Regulations 2013.

Durham County Council is required by the legislation above to maintain a register which holds information provided in this form, which can be inspected online or in person by members of the public on request. It may also be required to release information, including personal data and commercial information, on request under the Environmental Information Regulations 2004 or the Freedom of Information Act 2000. However, Durham County Council will not permit any unwarranted breach of confidentiality nor will they act in contravention of their obligations under the Data Protection Act 1998.

