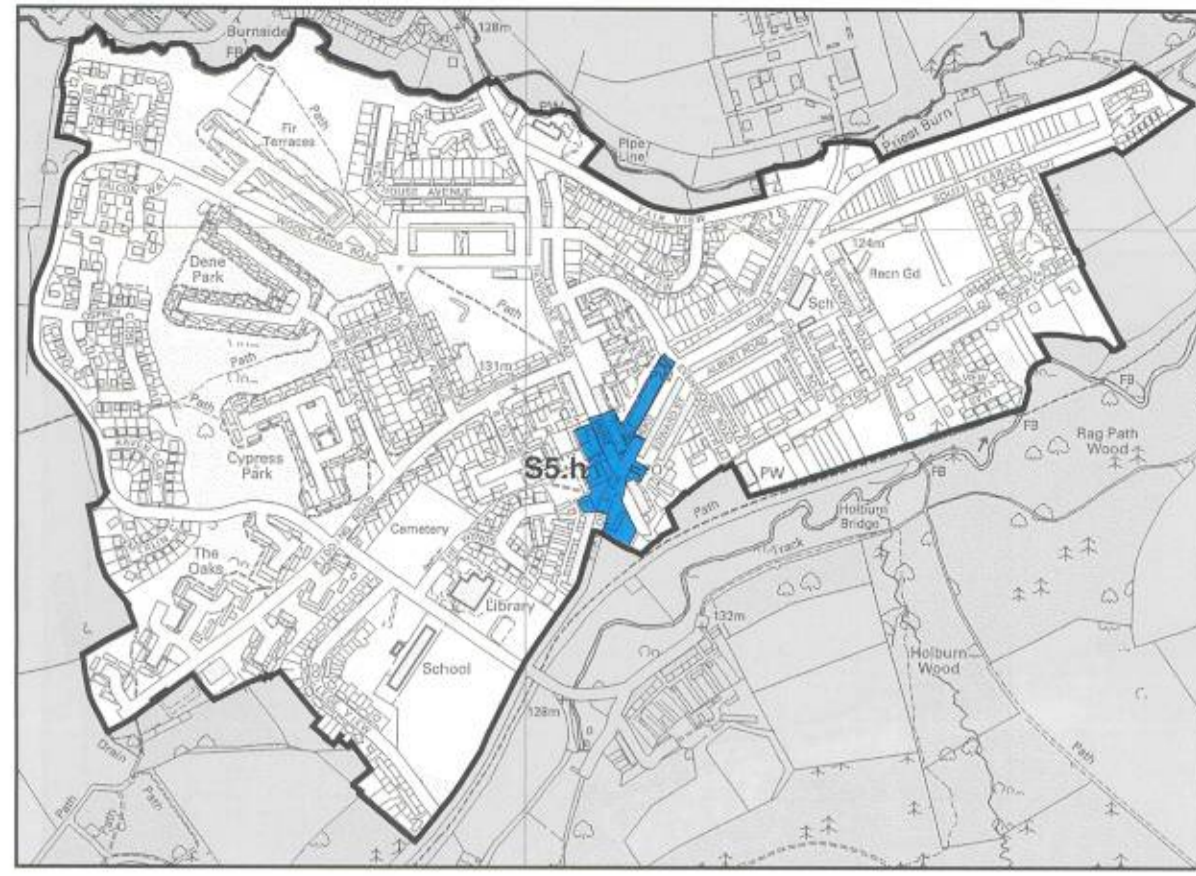
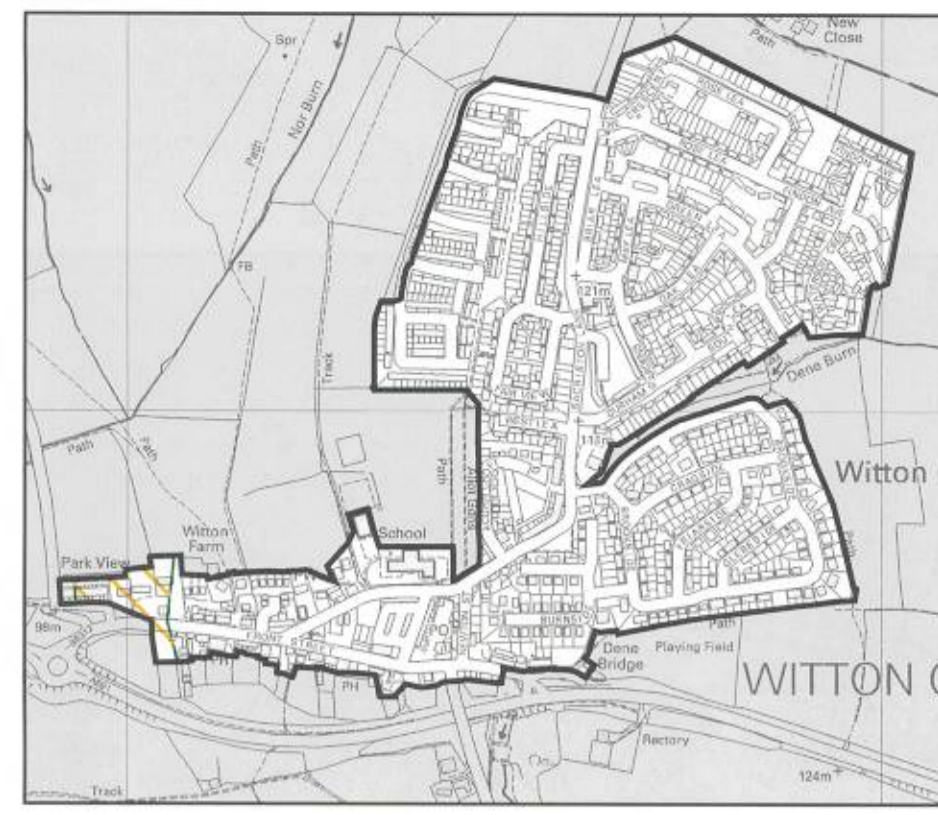


City of Durham Local Plan Larger Villages

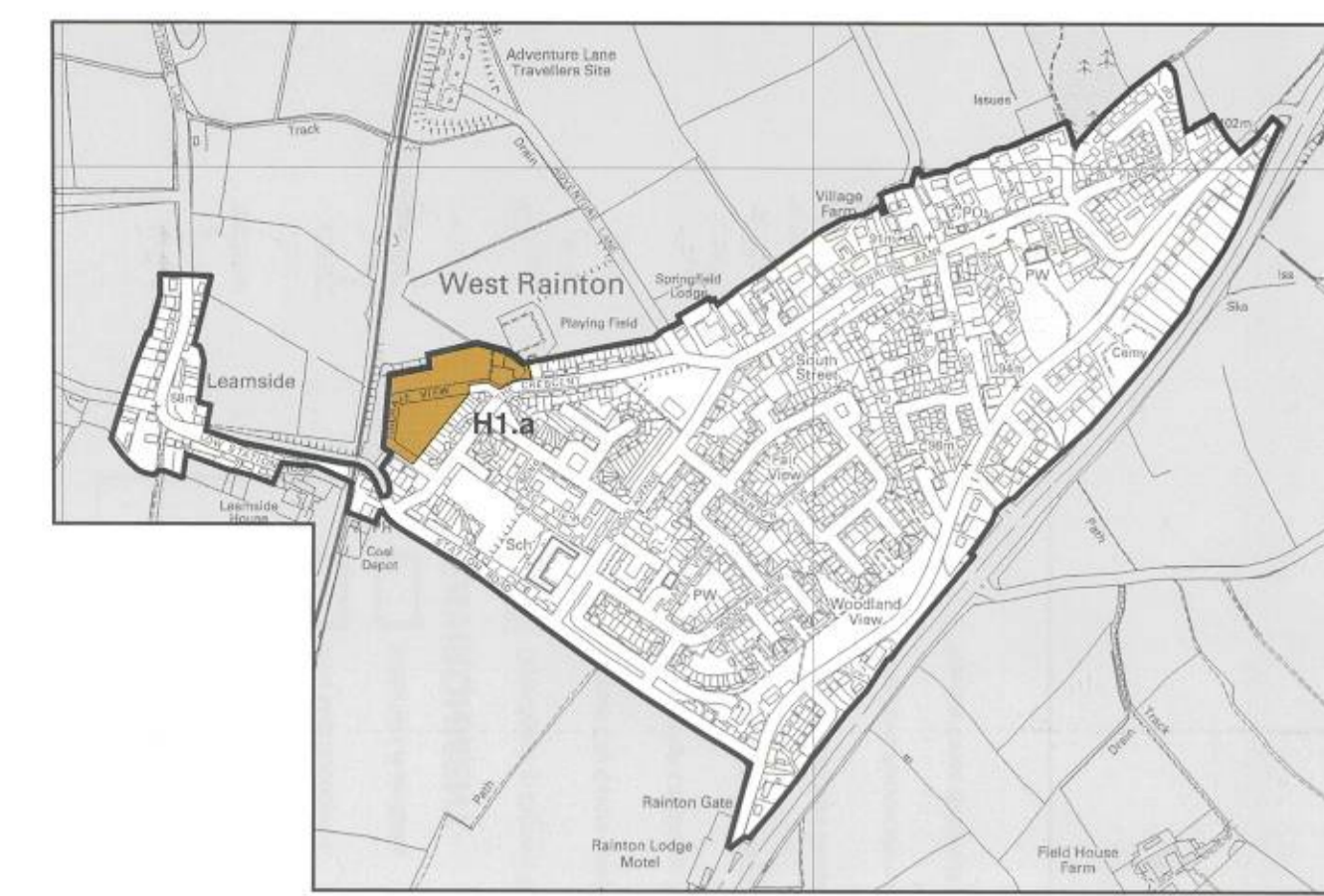
1 Esh Winning



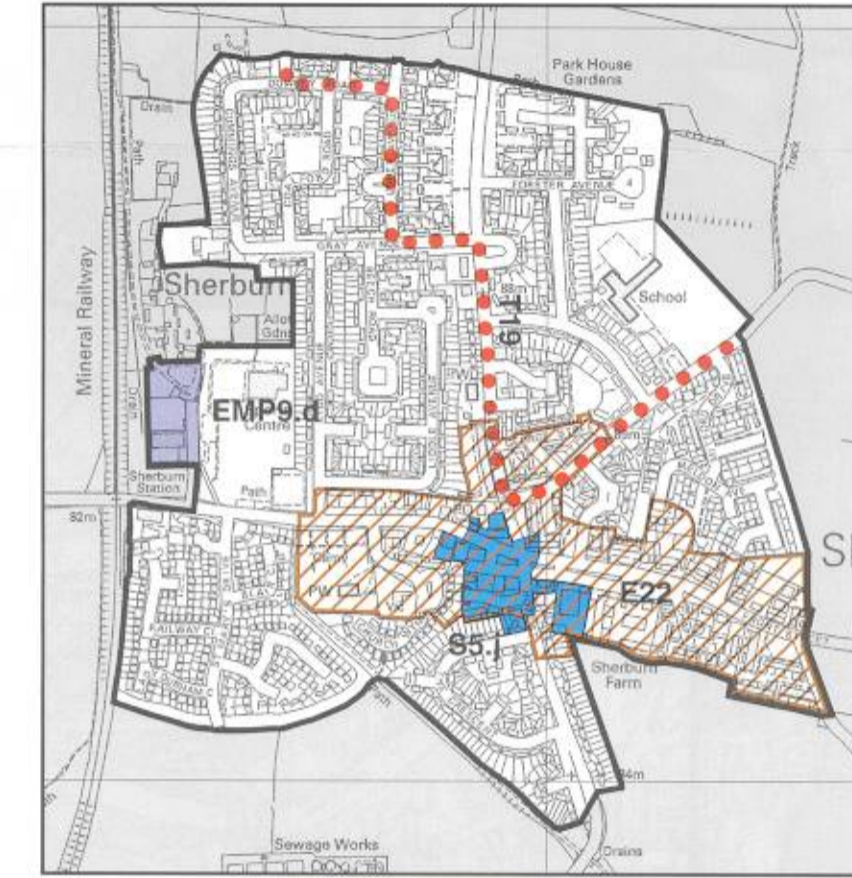
2 Witton Gilbert



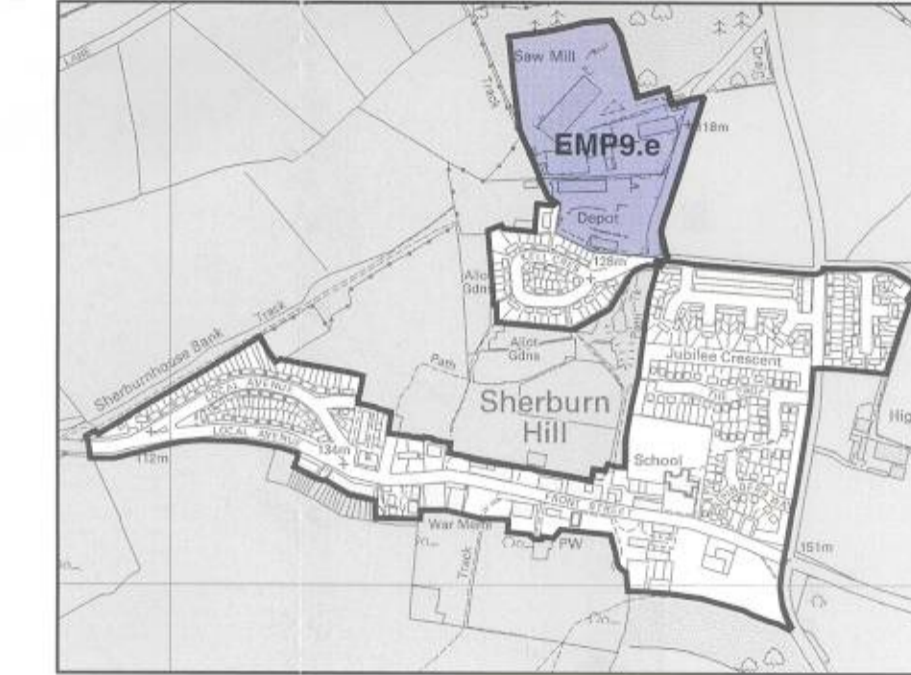
3 West Rainton



6 Sherburn



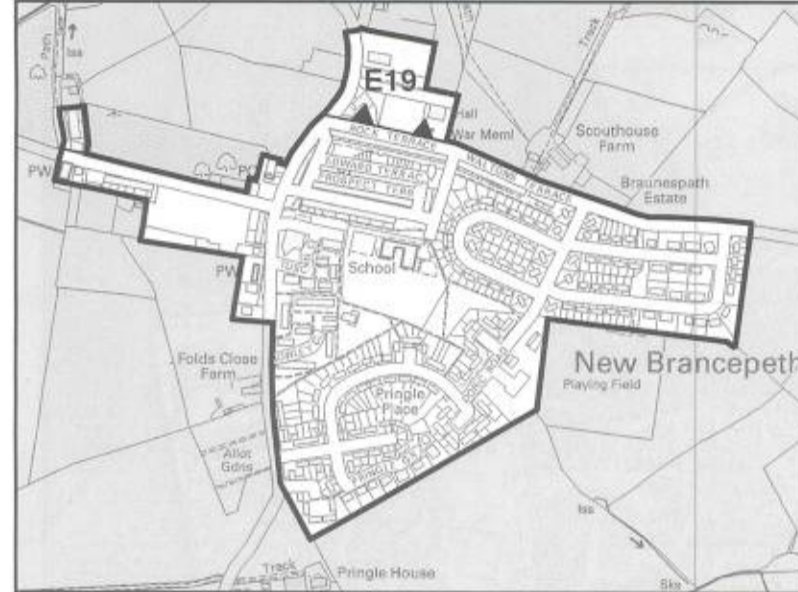
7 Sherburn Hill



8 High Pittington



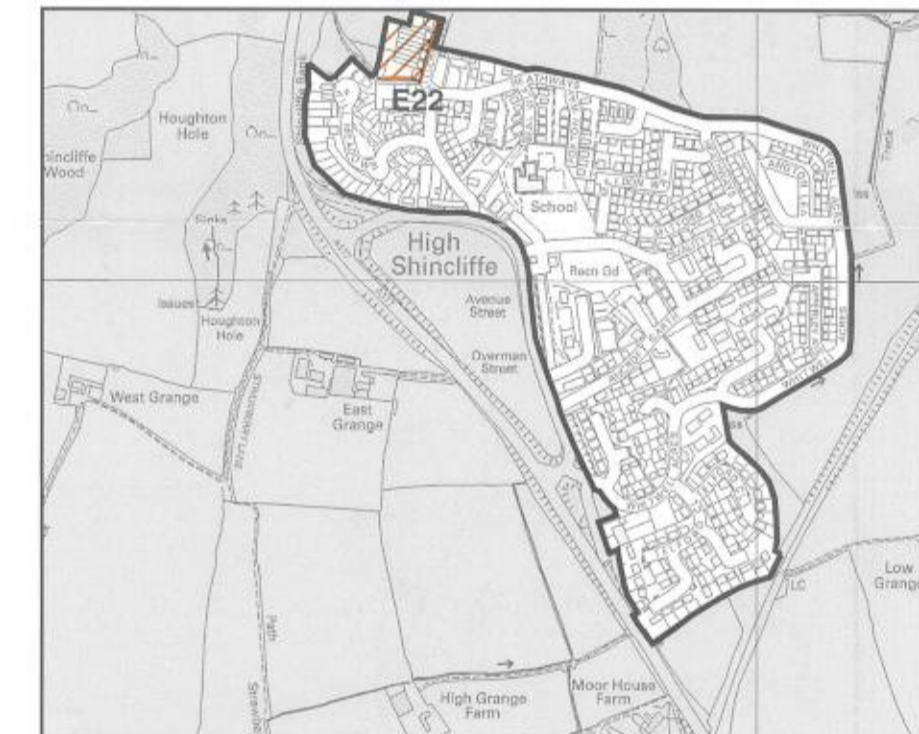
4 New Brancepeth



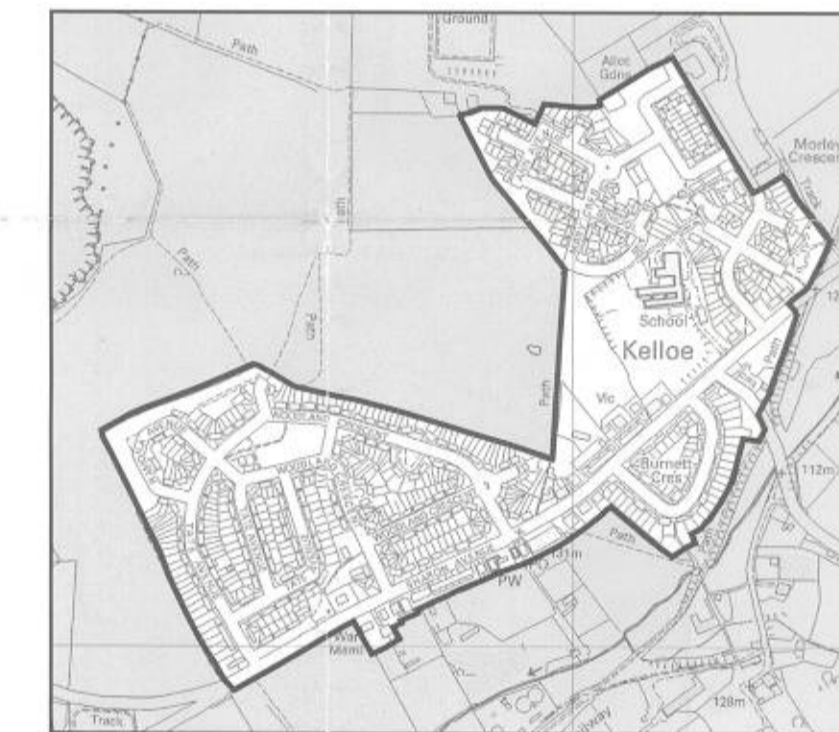
5 Bearpark & Ushaw Moor



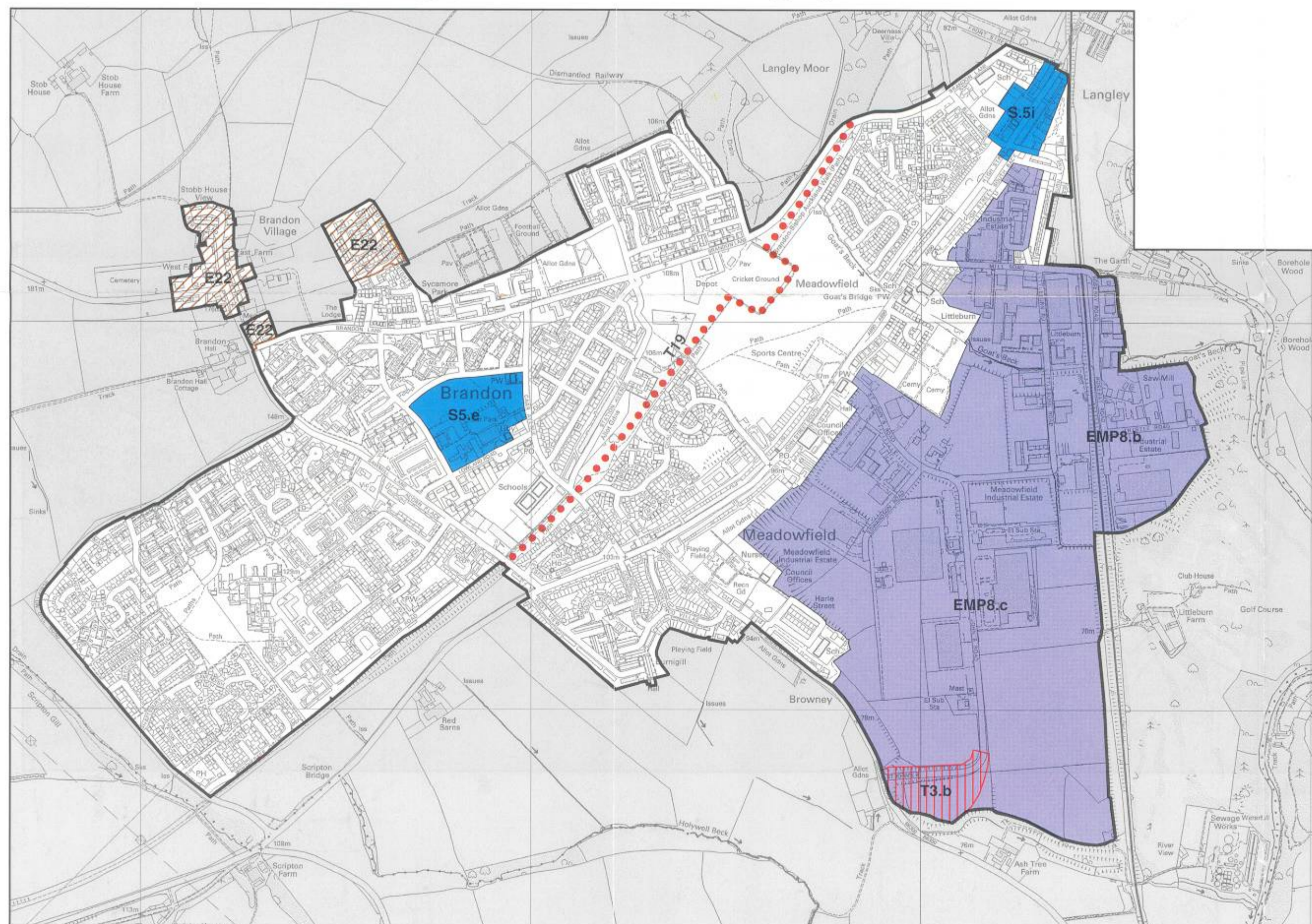
9 High Shincliffe



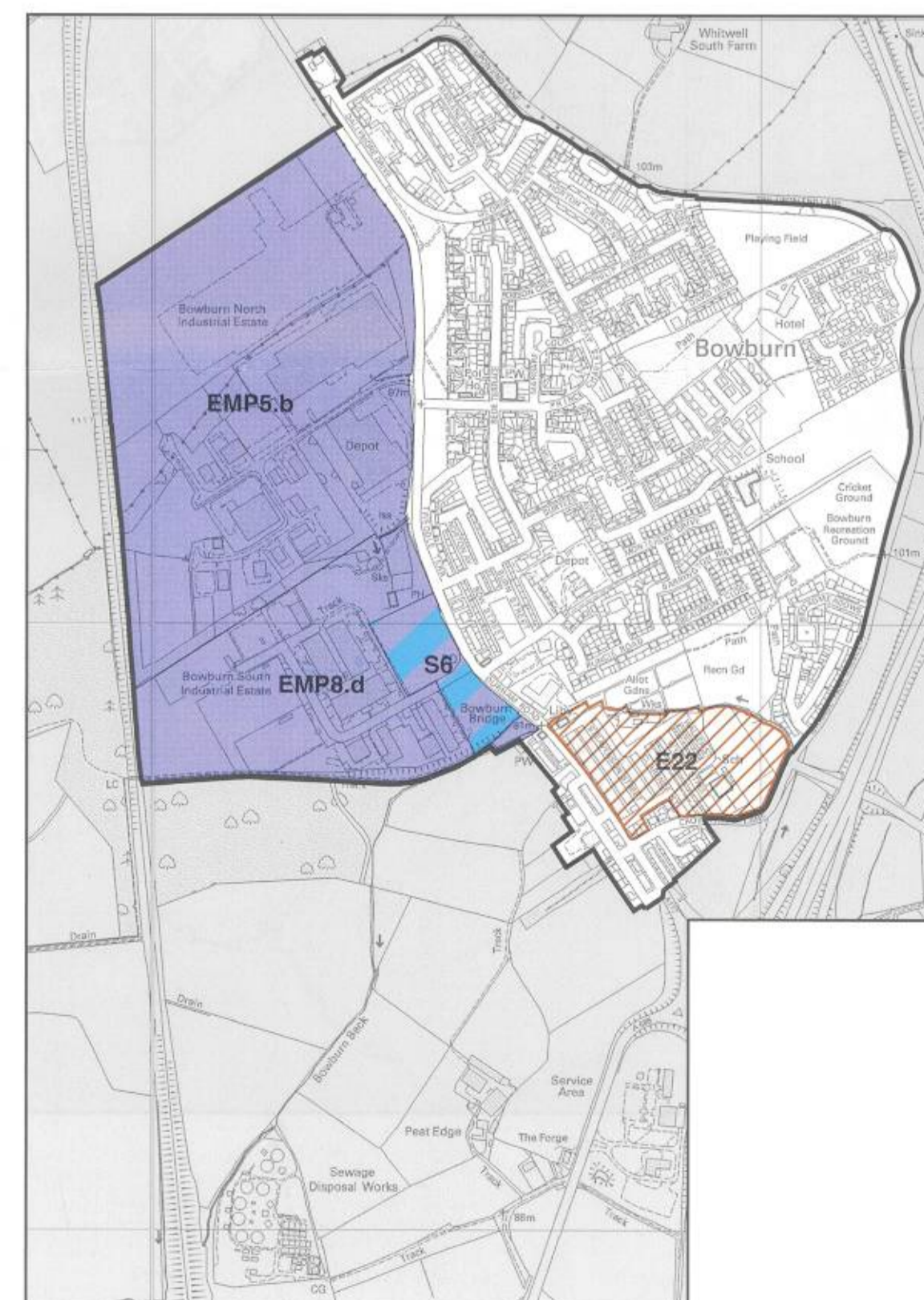
10 Kelloe



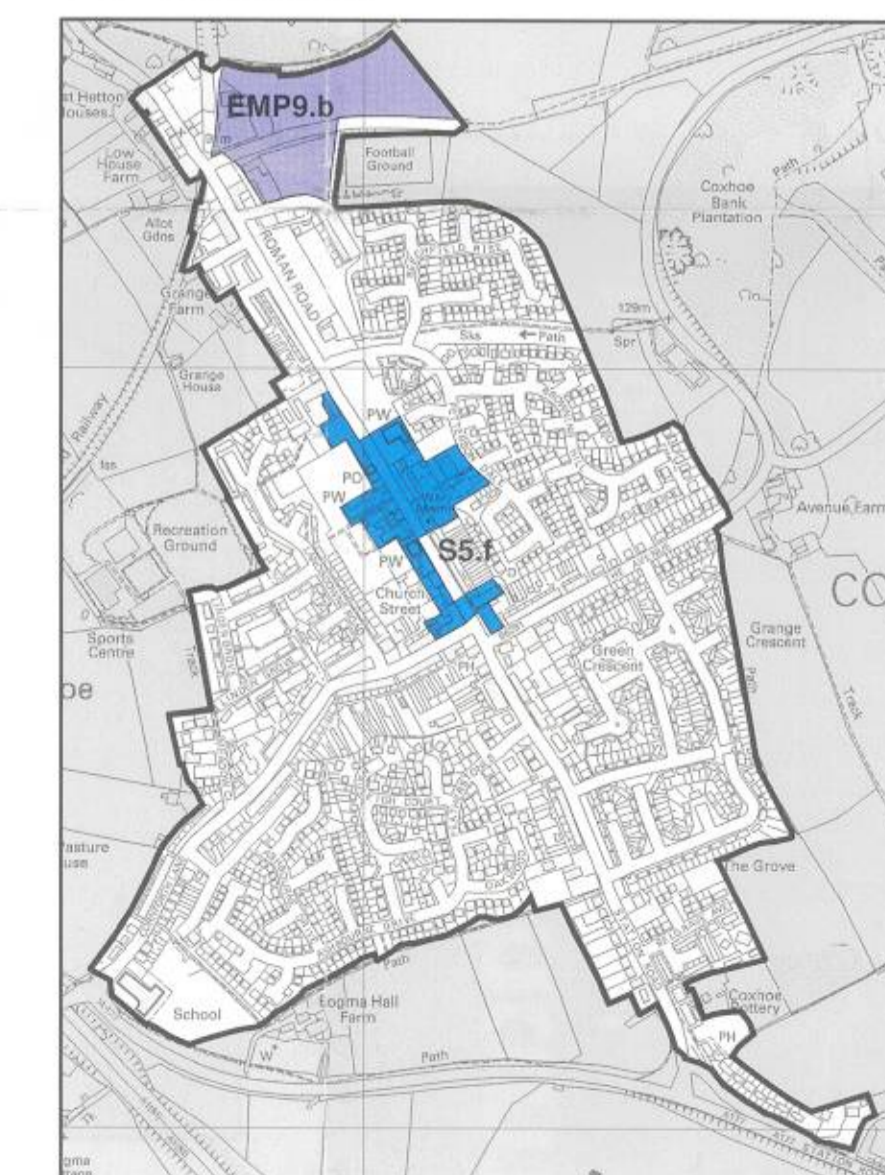
11 Brandon, Brandon Village, Meadowfield & Langley Moor



12 Bowburn



13 Coxhoe



KEY

Settlement Boundaries

ENVIRONMENT

Area of High Landscape Value E10

Regional Important Geological Site E18

Wildlife Corridor E19

Conservation Areas E22

Historic Parks and Gardens E26

HOUSING

Finchale View, West Rainton Housing Allocation H1.a

EMPLOYMENT

Employment Allocations EMP5, EMP7, EMP8, EMP9

TRANSPORT

Brownley Lane Improvements T3.b

Existing Cycle Path T19

SHOPPING

Local Centre S5

Bowburn Local Centre S6

The Written Statement contains policies relating to the area covered by these maps.



Scale 1:10,000
This map is reproduced from Ordnance Survey material with the permission of Ordnance Survey on behalf of the Controller of Her Majesty's Stationery Office. © Crown copyright. Unauthorised reproduction infringes Crown copyright and may lead to prosecution or civil proceedings. Durham City Council - Licence No. LA077798-2005.